




SARPANCH JASPAL
9896565544
RAJENDER
GRAM SACHIVSINGH-2
9466443429
J.E. JOGINDER
PATWARI JORA SINGH

[Google Map](#)
Longitude & Latitude
30.023875,76.825901

How to Reach From H.Q.
[District](#) || [Sub-Division](#) ||
[Tehsil](#)

Surrounding Villages

Dhurala, Dhirpur,
Gobind Majra,
Malakpura



TSC









[Jamabandi Details](#)

[Collector Rate](#)

[Mausawi](#)

Village Information		Statistical Information		Nearby Accessibilities		Cattles	
District	Kurukshetra	Total Area Acre Kanal Marle (Hectare)	1001-4-8 (405.31)	Railway Station	Dhirpur	Buffalos	740
Sub-Division	Thanesar	Cultivable Acre Kanal Marle (Hectare)	809-2-18 (327.53)	Bus Stand	Adhon	Cows	10
Tehsil	Thanesar	Non-Cultivable Acre Kanal Marle (Hectare)	192-1-10 (77.77)	Police Station	Thanesar		7
Sub-Tehsil	Thanesar	Population	2082	Police Post	Dhurala	Dog	6
Kanungo Circle	Durala	Male	1149	Post Office	Dhurala	Pigs	0
Patwar Circle	Adhon	Female	933	Bank	--	Camels	0
Block	Thanesar			ATM	--	Rabbits	0
Gram Panchayat	Adhon			Mandi	Thanesar	Donkeys	0
Parliament Constituency	Kurukshetra					Mules	0
Assembly Constituency	Shahbad	Voters	1191			Horses	7
Veterinary Hospital	1	Panchayatghar	1	Panchayat Development Works		Goats	20
Health Sub-Centre	Bohadurpura Kalan	AWCs	1	Public Health		Sheeps	0
PHC	Khanpur Kolian	Talab	0	Voter List			

CHC	Mathana	 Stadium	0	Pensioners List		
Hospital	LNJP Hospital	 Chaupals	1	INDIRA GANDHI AWAAS YOJANA		qr code
Elect. Sub-Centre		 Primary Schools	1	Chief Minister BPL Awaas Yojana	2010-11 2011-12 2012-13	
Elect. Complaint- Centre		 Middle Schools	0	IAY Incentive-Homestead Scheme	2010-11 2011-12 2012-13	
Elect. Sub-Division		 Secondary School	1	New Construction	2010-11 2011-12 2012-13	
Elect. SDO.		 Sr. Sec. School	0			