


No Image

SARPANCH SATISH KUMAR
9416659512
GRAM SACHIV
J.E. HEMRAJ
PATWARI MAHINDER
SINGH

[Google Map](#)
Longitude & Latitude
30.031761,76.727979

How to Reach From H.Q.
[District](#) || [Sub-Division](#) ||
[Tehsil](#)







Surrounding Villages
Jhinwerheri ,
Hassanpur, Bagthala,
Bhusthala, Mandi,



TSC

[Jamabandi Details](#)[Collector Rate](#)[Mausawi](#)**Village Information****Statistical Information****Nearby Accessibilities****Cattles**

District	Kurukshetra	Total Area Acre Kanal Marle (Hectare)	5609-7-17 (2,270.25)	Railway Station	Buffalos 1472
Sub-Division	Thanesar	Cultivable Acre Kanal Marle (Hectare)	5211-0-0 (2,108.79)	Bus Stand	Cows 46
Tehsil	Thanesar	Non-Cultivable Acre Kanal Marle (Hectare)	398-7-17 (161.46)	Police Station Jhansa	
Sub-Tehsil	Thanesar	Population	6101	Police Post	Dog 87
Kanungo Circle	Durala	Male	3105	Post Office Lukhi	Pigs 0
Patwar Circle	Lukhi	Female	2996	Bank	Camels 0
Block	Thanesar			ATM	Rabbits 0
Gram Panchayat	Lukhi			Mandi	Donkeys 0
Parliament Constituency	Kurukshetra				Mules 0
Assembly Constituency	Shahbad	Voters	3426		Horses 16
Veterinary Hospital		Panchayatghar		Panchayat Development Works	Goats 43
Health Sub-Centre	Lukhi	AWCs	8	Public Health	Sheeps 0
PHC	Dhurala	Talab		Voter List	

CHC	Mathana	 Stadium		Pensioners List	
Hospital	LNJP Hospital	 Chaupals	0	INDIRA GANDHI AWAAS YOJANA	
Elect. Sub-Centre		 Primary Schools	1	Chief Minister BPL Awaas Yojana	2010-11 2011-12 2012-13
Elect. Complaint-Centre		 Middle Schools	0	IAY Incentive-Homestead Scheme	2010-11 2011-12 2012-13
Elect. Sub-Division		 Secondary School	1	New Construction	2010-11 2011-12 2012-13
Elect. SDO.		 Sr. Sec. School	0		

qr code