

No Image

SARPANCH SATPAL
9896069145
GRAM SACHIV
J.E.
PATWARI JOGA SINGH

[Google Map](#)
Longitude & Latitude
30.020429,76.787353

How to Reach From H.Q.
[District](#) || [Sub-Division](#) ||
[Tehsil](#)






Surrounding Villages
Hansala, Dhurala,
Hassanpur, Udarsi



TSC

[Jamabandi Details](#)[Collector Rate](#)[Mausawi](#)**Village Information****Statistical Information****Nearby Accessibilities****Cattles**

District	Kurukshetra	Total Area Acre Kanal Marle (Hectare)	1516-4-9 (613.72)	Railway Station	Buffalos	647	
Sub-Division	Thanesar	Cultivable Acre Kanal Marle (Hectare)	1319-7-4 (534.14)	Bus Stand	Cows	75	
Tehsil	Thanesar	Non-Cultivable Acre Kanal Marle (Hectare)	196-5-5 (79.58)	Police Station			
Sub-Tehsil	Thanesar	Population	1734	Police Post	Dog	12	
Kanungo Circle	Durala	Male	897	Post Office	Dabkheri	Pigs	0
Patwar Circle	Bichgawan	Female	837	Bank		Camels	0
Block	Thanesar			ATM		Rabbits	0
Gram Panchayat	Bichgawan			Mandi		Donkeis	0
Parliament Constituency	Kurukshetra					Mules	0
Assembly Constituency	Shahbad	Voters	999			Horses	3
Veterinary Hospital		Panchayatghar		Panchayat Development Works		Goats	26
Health Sub-Centre	Lukhi	AWCs	1	Public Health		Sheeps	369
PHC	Dhurala	Talab		Voter List			
CHC	Mathana	Stadium		Pensioners List			

Hospital	LNJP Hospital	 Chaupals	0	INDIRA GANDHI AWAAS YOJANA		
Elect. Sub-Centre	33 KV Jyotisar	 Primary Schools	1	Chief Minister BPL Awaas Yojana	2010-11	2011-12 2012-13
Elect. Complaint-Centre	33 KV Lukhi	 Middle Schools	0	IAY Incentive-Homestead Scheme	2010-11	2011-12 2012-13
Elect. Sub-Division	KKR-I	 Secondary School	1	New Construction	2010-11	2011-12 2012-13
Elect. SDO.	Sunaina, 234028, 9315609768	 Sr. Sec. School	0			

qr code