



HARINDAR
SARPANCH KAUR
9896790182
GRAM SACHIV
J.E.
PATWARI ANIL KUMAR

[Google Map](#)
Longitude & Latitude
30.033545,76.808038

How to Reach From H.Q.
[District](#) || [Sub-Division](#) ||
[Tehsil](#)

Surrounding Villages

Hansala, Adhaun,
Gobind Majra,
Chibba



TSC



[Jamabandi Details](#)

[Collector Rate](#)

[Mausawi](#)






Village Information

Statistical Information

Nearby Accessibilities

Cattles

District	Kurukshetra	Total Area Acre Kanal Marle (Hectare)	1944-6-1 (787.00)	Railway Station	Buffalos 1230
Sub-Division	Thanesar	Cultivable Acre Kanal Marle (Hectare)	1739-7-10 (704.12)	Bus Stand	Cows 0
Tehsil	Thanesar	Non-Cultivable Acre Kanal Marle (Hectare)	204-6-11 (82.89)	Police Station Jhansa	
Sub-Tehsil	Thanesar	Population	4223	Police Post	Dog 160
Kanungo Circle	Dhurala	Male	2241	Post Office Dhurala	Pigs 0
Patwar Circle	Dhurala	Female	1982	Bank	Camels 0
Block	Thanesar			ATM	Rabbits 2
Gram Panchayat	Dhurala			Mandi	Donkeys 0
Parliament Constituency	Kurukshetra				Mules 0
Assembly Constituency	Shahbad	Voters	2392		Horses 3
Veterinary Hospital		Panchayatghar		Panchayat Development Works	Goats 61
Health Sub-Centre	Dhurala	AWCs	4	Public Health	Sheeps 81
PHC	Dhurala	Talab		Voter List	
CHC	Mathana	Stadium		Pensioners List	

Hospital	LNJP Hospital	 Chaupals	0	INDIRA GANDHI AWAAS YOJANA			
Elect. Sub-Centre		 Primary Schools	1	Chief Minister BPL Awaas Yojana	2010-11	2011-12 2012-13	qr code
Elect. Complaint-Centre		 Middle Schools	0	IAY Incentive-Homestead Scheme	2010-11	2011-12 2012-13	
Elect. Sub-Division		 Secondary School	1	New Construction	2010-11	2011-12 2012-13	
Elect. SDO.		 Sr. Sec. School	0				