



SARPANCH PAWAN KUMAR,
 9416639664
GRAM SACHIV
J.E. SANDEEP SINGH
PATWARI SUNIL DUTT

[Google Map](#)

Longitude & Latitude
30.003743,76.929746

How to Reach From H.Q.

[District](#) || [Sub-Division](#) ||
[Tehsil](#)

Surrounding Villages

Bhadurpura,
 Adhaun, Dhurala,
 Gamur Kheri,
 Hansala



[TSC](#)










[Jamabandi Details](#)

[Collector Rate](#)

[Mausawi](#)

<i>Village Information</i>		<i>Statistical Information</i>		<i>Nearby Accessibilities</i>		<i>Cattles</i>	
District	Kurukshetra	Total Area Acre Kanal Marle (Hectare)	708-2-0 (286.61)	Railway Station		Buffalos	890
Sub-Division	Thanesar	Cultivable Acre Kanal Marle (Hectare)	634-2-9 (256.69)	Bus Stand		Cows	4
Tehsil	Thanesar	Non-Cultivable Acre Kanal Marle (Hectare)	73-7-11 (29.92)	Police Station	KUK		
Sub-Tehsil	Thanesar	Population	731	Police Post		Dog	37
Kanungo Circle	Thanesar-2	Male	389	Post Office		Pigs	14
Patwar Circle	Malikpur	Female	342	Bank		Camels	0
Block	Ismailabad			ATM		Rabbits	0
Gram Panchayat	Malikpur			Mandi		Donkeys	0
Parliament Constituency	Kurukshetra					Mules	1
Assembly Constituency	Shahbad	Voters	443			Horses	2
Veterinary Hospital		Panchayatghar		Panchayat Development Works		Goats	15
Health Sub-Centre	Harigarh	AWCs	1	Public Health		Sheeps	154

PHC	Thaska Miranji	 Talab		Voter List	
CHC	Pehowa	 Stadium		Pensioners List	
Hospital	LNJP Hospital	 Chaupals	0	INDIRA GANDHI AWAAS YOJANA	
Elect. Sub-Centre	33 KV Lukhi	 Primary Schools	1	Chief Minister BPL Awaas Yojana	2010-11 2011-12 2012-13
Elect. Complaint-Centre	Bachgoan	 Middle Schools	0	IAY Incentive-Homestead Scheme	2010-11 2011-12 2012-13
Elect. Sub-Division	KKR-I	 Secondary School	1	New Construction	2010-11 2011-12 2012-13
Elect. SDO.	Sunaina, 234028, 9315609768	 Sr. Sec. School	0		

