

No Image

SARPANCH
GRAM SACHIV
J.E.
PATWARI KULDEEP
SINGH

[Google Map](#)


Longitude & Latitude
29.967139,76.810409

How to Reach From H.Q.






[District](#) || [Sub-Division](#) ||
[Tehsil](#)

**Surrounding
Villages**

Darra Kalan, Darra
Khurd, Narkatari ,
Jogna Khera

[TSC](#)[Jamabandi Details](#)[Collector Rate](#)[Mausawi](#)**Village Information****Statistical Information****Nearby Accessibilities****Cattles**

District	Kurukshetra	Total Area Acre Kanal Marle (Hectare)	1190-6-9 (481.90)	Railway Station	Buffalos	0
Sub-Division	Thanesar	Cultivable Acre Kanal Marle (Hectare)	245-6-9 (99.47)	Bus Stand	Cows	0
Tehsil	Thanesar	Non-Cultivable Acre Kanal Marle (Hectare)	945-0-0 (382.42)	Police Station		
Sub-Tehsil	Thanesar	Population		Police Post	Dog	0
Kanungo Circle	Thanesar-2	Male		Post Office	Pigs	0
Patwar Circle	Dara Khurd	Female		Bank	Camels	0
Block	Thanesar			ATM	Rabbits	0
Gram Panchayat	DARAKHERA			Mandi	Donkeys	0
Parliament Constituency	Kurukshetra				Mules	0
Assembly Constituency		Voters			Horses	0
Veterinary Hospital		Panchayatghar		Panchayat Development Works	Goats	0
Health Sub-Centre		AWCs		Public Health	Sheeps	0
PHC		Talab		Voter List		
CHC		Stadium		Pensioners List		

Hospital	LNJP Hospital		Chaupals	0	INDIRA GANDHI AWAAS YOJANA			qrcode			
Elect. Sub-Centre			Primary Schools	1	Chief Minister BPL Awaas Yojana	2010-11	2011-12 2012-13				
Elect. Complaint-Centre			Middle Schools	0	IAY Incentive-Homestead Scheme	2010-11	2011-12 2012-13				
Elect. Sub-Division			Secondary School	1	New Construction	2010-11	2011-12 2012-13				
Elect. SDO.			Sr. Sec. School	0							