


No Image

SARPANCH KAMLA DEVI
9896486207
GRAM SACHIV JASPAL
9466271172
J.E. SURESH
PATWARI SUNIL DUTT







[Google Map](#)
Longitude & Latitude
29.886867,76.750445

How to Reach From H.Q.
[District](#) || [Sub-Division](#) ||
[Tehsil](#)

Surrounding Villages
Kirmach, Barna,
Barwa,

[Jamabandi Details](#)[Collector Rate](#)[Mausawi](#)**Village Information****Statistical Information****Nearby Accessibilities****Cattles**

District	Kurukshetra	Total Area Acre Kanal Marle (Hectare)	2729-2-6 (1,104.49)	Railway Station	Buffalos 2227
Sub-Division	Thanesar	Cultivable Acre Kanal Marle (Hectare)	2427-7-12 (982.54)	Bus Stand	Cows 164
Tehsil	Thanesar	Non-Cultivable Acre Kanal Marle (Hectare)	301-2-14 (121.95)	Police Station KUK	
Sub-Tehsil	Thanesar	Population	4477	Police Post	Dog 50
Kanungo Circle	Thanesar-2	Male	2410	Post Office Hathira	Pigs 41
Patwar Circle	Hathira	Female	2067	Bank	Camels 0
Block	Thanesar			ATM	Rabbits 0
Gram Panchayat	Hathira			Mandi	Donkeys 0
Parliament Constituency	Kurukshetra				Mules 14
Assembly Constituency	Thanesar	Voters	2484		Horses 21
Veterinary Hospital		Panchayatghar		Panchayat Development Works	Goats 106
Health Sub-Centre	Hathira	AWCs	5	Public Health	Sheeps 98
PHC	Kirmuch	Talab		Voter List	

CHC	Mathana	 Stadium	<u>Pensioners List</u>			
Hospital	LNJP Hospital	 Chaupals	0	INDIRA GANDHI AWAAS YOJANA		
Elect. Sub-Centre	33 KV Hathira	 Primary Schools	1	Chief Minister BPL Awaas Yojana	2010-11	2011-12 2012-13
Elect. Complaint-Centre	33 KV Hathira	 Middle Schools	0	IAY Incentive-Homestead Scheme	2010-11	2011-12 2012-13
Elect. Sub-Division	Kirmach	 Secondary School	1	New Construction	2010-11	2011-12 2012-13
Elect. SDO.	Virender Kumar, 273426, 9354726090	 Sr. Sec. School	0			

qr code