

No Image

SARPANCH RAM KUMAR
9416032210

GRAM SACHIV


J.E. ISHWAR
THANESAR

PATWARI BALWINDER
SINGH







[Google Map](#)
Longitude & Latitude
29.970699,76.916227

How to Reach From H.Q.
[District](#) || [Sub-Division](#) ||
[Tehsil](#)

Surrounding Villages
Daulatpur, Shadipur,
Kadami, Mathana

[Jamabandi Details](#)[Collector Rate](#)[Mausawi](#)**Village Information****Statistical Information****Nearby Accessibilities****Cattles**

District	Kurukshetra	Total Area Acre Kanal Marle (Hectare)	899-0-9 (363.83)	Railway Station	Buffalos	710	
Sub-Division	Thanesar	Cultivable Acre Kanal Marle (Hectare)	771-2-3 (312.12)	Bus Stand	Cows	140	
Tehsil	Thanesar	Non-Cultivable Acre Kanal Marle (Hectare)	127-6-6 (51.71)	Police Station			
Sub-Tehsil	Thanesar	Population	2677	Police Post	Dog	212	
Kanungo Circle	Thanesar-1	Male	1442	Post Office	Bir Mathana	Pigs	6
Patwar Circle	Sirsama	Female	1235	Bank		Camels	0
Block	Thanesar			ATM		Rabbits	0
Gram Panchayat	Sirsama			Mandi		Donkeys	0
Parliament Constituency	Kurukshetra					Mules	1
Assembly Constituency	Ladwa	Voters	1601			Horses	16
Veterinary Hospital		Panchayatghar		Panchayat Development Works		Goats	67
Health Sub-Centre	Sirsama	AWCs	3	Public Health		Sheeps	0
PHC	Mathana	Talab		Voter List			

				<u>Pensioners List</u>	
CHC	Mathana	 Stadium			
Hospital	LNJP Hospital	 Chaupals	0	INDIRA GANDHI AWAAS YOJANA	
Elect. Sub-Centre	132KV PIPLI	 Primary Schools	1	Chief Minister BPL Awaas Yojana	2010-11 2011-12 2012-13
Elect. Complaint-Centre	11KV SIRSMA	 Middle Schools	0	IAY Incentive-Homestead Scheme	2010-11 2011-12 2012-13
Elect. Sub-Division	Pipli	 Secondary School	1	New Construction	2010-11 2011-12 2012-13
Elect. SDO.	Kulwant Singh, 230241, 9315609792	 Sr. Sec. School	0		

qrcode