



SARPANCH SOM NATH,
9466027709
GRAM SACHIV
J.E.
PATWARI

[Google Map](#)
Longitude & Latitude

How to Reach From H.Q.
[District](#) || [Sub-Division](#) ||
[Tehsil](#)

Surrounding Villages



TSC



[Jamabandi Details](#)

[Collector Rate](#)

[Mausawi](#)






Village Information

Statistical Information

Nearby Accessibilities

Cattles

District	Kurukshetra	Total Area Acre Kanal Marle (Hectare)	1398-4-18 (565.99)	Railway Station	Buffalos	634	
Sub-Division	Shahbad	Cultivable Acre Kanal Marle (Hectare)	1214-4-14 (491.52)	Bus Stand	Cows	48	
Tehsil	Shahbad	Non-Cultivable Acre Kanal Marle (Hectare)	184-0-4 (74.47)	Police Station	Shahbad		
Sub-Tehsil	Shahbad	Population	2322	Police Post	Dog	10	
Kanungo Circle	Shahbad	Male	1240	Post Office	Deeg	Pigs	0
Patwar Circle		Female	1082	Bank		Camels	0
Block	Shahbad			ATM		Rabbits	0
Gram Panchayat	Deeg			Mandi		Donkeys	0
Parliament Constituency	Kurukshetra					Mules	1
Assembly Constituency	Ladwa	Voters	1398			Horses	0
Veterinary Hospital		Panchayatghar		Panchayat Development Works		Goats	1
Health Sub-Centre	Deeg	AWCs	3	Public Health		Sheeps	0
PHC	Deeg	Talab		Voter List			
CHC	Jhansa	Stadium		Pensioners List			

Hospital	LNJP Hospital	 Chaupals	0	INDIRA GANDHI AWAAS YOJANA		
Elect. Sub-Centre		 Primary Schools	1	Chief Minister BPL Awaas Yojana	2010-11 2011-12 2012-13	qr code
Elect. Complaint-Centre		 Middle Schools	0	IAY Incentive-Homestead Scheme	2010-11 2011-12 2012-13	
Elect. Sub-Division		 Secondary School	1	New Construction	2010-11 2011-12 2012-13	
Elect. SDO.		 Sr. Sec. School	0			