

No Image


VIKRAMJEET
SARPANCH SINGH
9466309361
RAJINDER
GRAM KUMAR
SACHIV 9416666803
J.E. JOGINDER
PATWARI SUNIL DUTT

[Google Map](#)
Longitude & Latitude
30.066773,76.893117

How to Reach From H.Q.
[District](#) || [Sub-Division](#) ||
[Tehsil](#)

**Surrounding
Villages**







Dudhla, Kalal Majra,
Jal Kheri, Morthala



TSC

[Jamabandi Details](#)[Collector Rate](#)[Mausawi](#)**Village Information****Statistical Information****Nearby Accessibilities****Cattles**

District	Kurukshetra	Total Area Acre Kanal Marle (Hectare)	1068-3-7 (432.37)	Railway Station	Buffalos	499	
Sub-Division	Thanesar	Cultivable Acre Kanal Marle (Hectare)	938-7-18 (379.99)	Bus Stand	Cows	12	
Tehsil	Thanesar	Non-Cultivable Acre Kanal Marle (Hectare)	129-3-9 (52.38)	Police Station			
Sub-Tehsil	Thanesar	Population	1258	Police Post	Dog	15	
Kanungo Circle	Thanesar-1	Male	660	Post Office	Dudhla	Pigs	0
Patwar Circle	Kanipala	Female	598	Bank		Camels	0
Block	Thanesar			ATM		Rabbits	0
Gram Panchayat	Masana			Mandi		Donkeys	0
Parliament Constituency	Kurukshetra					Mules	1
Assembly Constituency	Ladwa	Voters	697			Horses	2
Veterinary Hospital		Panchayatghar		Panchayat Development Works		Goats	56
Health Sub-Centre	Masana	AWCs	2	Public Health		Sheeps	101
PHC	Khanpur Kolian	Talab		Voter List			

				<u>Pensioners List</u>	
CHC	Mathana	 Stadium			
Hospital	LNJP Hospital	 Chaupals	0	INDIRA GANDHI AWAAS YOJANA	
Elect. Sub-Centre	33 KV Khanpur	 Primary Schools	1	Chief Minister BPL Awaas Yojana	2010-11 2011-12 2012-13
Elect. Complaint-Centre	Khanpur	 Middle Schools	0	IAY Incentive-Homestead Scheme	2010-11 2011-12 2012-13
Elect. Sub-Division	Pipli	 Secondary School	1	New Construction	2010-11 2011-12 2012-13
Elect. SDO.	Kulwant Singh, 230241, 9315609792	 Sr. Sec. School	0		