


No Image

SARPANCH AMIT KUMAR,
9467080590
GRAM SACHIV
J.E.
PATWARI

[Google Map](#)
Longitude & Latitude

How to Reach From H.Q.
[District](#) || [Sub-Division](#) ||
[Tehsil](#)






Surrounding Villages
Ajrawar, Babakpur,
Gorkha, Majri Khurd-
Majri Kalan



TSC

[Jamabandi Details](#)[Collector Rate](#)[Mausawi](#)**Village Information****Statistical Information****Nearby Accessibilities****Cattles**

District	Kurukshetra	Total Area Acre Kanal Marle (Hectare)	397-6-1 (160.96)	Railway Station	Buffalos 231
Sub-Division	Pehowa	Cultivable Acre Kanal Marle (Hectare)	371-7-18 (150.54)	Bus Stand	Cows 0
Tehsil	Pehowa	Non-Cultivable Acre Kanal Marle (Hectare)	25-6-3 (10.43)	Police Station *	
Sub-Tehsil	Pehowa	Population	693	Police Post	Dog 27
Kanungo Circle	Ismailabad	Male	366	Post Office	Pigs 0
Patwar Circle	Thaska Miraji	Female	327	Bank	Camels 0
Block	Pehowa			ATM	Rabbits 0
Gram Panchayat	Saidpur saidan			Mandi	Donkeys 0
Parliament Constituency	Kurukshetra				Mules 0
Assembly Constituency	Pehowa	Voters			Horses 0
Veterinary Hospital		Panchayatghar		Panchayat Development Works	Goats 0
Health Sub-Centre		AWCs		Public Health	Sheeps 0
PHC		Talab		Voter List	
CHC		Stadium		Pensioners List	

Hospital	LNJP Hospital	 Chaupals	0	INDIRA GANDHI AWAAS YOJANA		
Elect. Sub-Centre		 Primary Schools	1	Chief Minister BPL Awaas Yojana	2010-11 2011-12 2012-13	qr code
Elect. Complaint-Centre		 Middle Schools	0	IAY Incentive-Homestead Scheme	2010-11 2011-12 2012-13	
Elect. Sub-Division		 Secondary School	1	New Construction	2010-11 2011-12 2012-13	
Elect. SDO.		 Sr. Sec. School	0			