

No Image

SARPANCH  
GRAM SACHIV  
J.E.  
PATWARI

[Google Map](#)  
Longitude & Latitude  
**30.104148,76.702595**

**How to Reach From H.Q.**  
[District](#) || [Sub-Division](#) ||  
[Tehsil](#)






**Surrounding Villages**  
Thaska Miran Ji,  
Rohti, Jhansa,  
Jalbera



TSC

[Jamabandi Details](#)[Collector Rate](#)[Mausawi](#)

<b>Village Information</b>		<b>Statistical Information</b>		<b>Nearby Accessibilities</b>		<b>Cattles</b>	
District	<a href="#">Kurukshetra</a>	<b>Total Area</b> Acre Kanal Marle (Hectare)	199-7-1 (80.89)	Railway Station		Buffalos	76
Sub-Division	Pehowa	Cultivable Acre Kanal Marle (Hectare)	183-1-13 (74.14)	Bus Stand		Cows	0
Tehsil	<a href="#">Pehowa</a>	Non-Cultivable Acre Kanal Marle (Hectare)	16-5-8 (6.75)	Police Station	*		
Sub-Tehsil	Pehowa	<b>Population</b>	89	Police Post		Dog	2
Kanungo Circle	Ismailabad	Male	54	Post Office	Thaska Miranji	Pigs	0
Patwar Circle	Busthal	Female	35	Bank		Camels	0
Block	Pehowa			ATM		Rabbits	0
Gram Panchayat	Nurpur bunchi			Mandi		Donkeys	0
Parliament Constituency	Kurukshetra					Mules	0
Assembly Constituency	Pehowa	Voters				Horses	0
Veterinary Hospital		Panchayatghar		<a href="#">Panchayat Development Works</a>		Goats	0
Health Sub-Centre		AWCs		<a href="#">Public Health</a>		Sheeps	0
PHC		Talab		<a href="#">Voter List</a>			
CHC		Stadium		<a href="#">Pensioners List</a>			

				INDIRA GANDHI AWAAS YOJANA	
Hospital	<a href="#">LNJP Hospital</a>	 Chaupals	0		
Elect. Sub-Centre	33KV I/Bad, MajriKalan	 Primary Schools	1	Chief Minister BPL Awaas Yojana	<a href="#">2010-11</a> <a href="#">2011-12</a> <a href="#">2012-13</a>
Elect. Complaint-Centre		 Middle Schools	0	IAY Incentive-Homestead Scheme	<a href="#">2010-11</a> <a href="#">2011-12</a> <a href="#">2012-13</a>
Elect. Sub-Division	Ismailabad	 Secondary School	1	New Construction	<a href="#">2010-11</a> <a href="#">2011-12</a> <a href="#">2012-13</a>
Elect. SDO.		 Sr. Sec. School	0		