

No Image

SARPANCH RANJIT SINGH,
9466436798
GRAM SACHIV
J.E.
PATWARI







[Google Map](#)
Longitude & Latitude

How to Reach From H.Q.
[District](#) || [Sub-Division](#) ||
[Tehsil](#)

Surrounding Villages
Tabra, Shergarh,
Thandran,
Madhado

[Jamabandi Details](#)[Collector Rate](#)[Mausawi](#)

<i>Village Information</i>		<i>Statistical Information</i>		<i>Nearby Accessibilities</i>		<i>Cattles</i>	
District	Kurukshetra	Total Area Acre Kanal Marle (Hectare)	374-0-12 (151.38)	Railway Station		Buffalos	343
Sub-Division	Pehowa	Cultivable Acre Kanal Marle (Hectare)	319-4-3 (129.30)	Bus Stand		Cows	0
Tehsil	Pehowa	Non-Cultivable Acre Kanal Marle (Hectare)	54-4-9 (22.08)	Police Station *			
Sub-Tehsil	Pehowa	Population	740	Police Post		Dog	1
Kanungo Circle	Ismailabad	Male	370	Post Office	Naisi	Pigs	0
Patwar Circle	Ismailabad	Female	370	Bank		Camels	0
Block	Ismailabad			ATM		Rabbits	0
Gram Panchayat	Shergarh			Mandi		Donkeys	0
Parliament Constituency	Kurukshetra					Mules	0
Assembly Constituency	Pehowa	Voters	454			Horses	0
Veterinary Hospital		Panchayatghar		Panchayat Development Works		Goats	0
Health Sub-Centre	Jalbera	AWCs	2	Public Health		Sheeps	0
PHC	Thaska Miranji	Talab		Voter List			

				<u>Pensioners List</u>	
CHC	Pehowa	 Stadium			
Hospital	LNJP Hospital	 Chaupals	0		
Elect. Sub-Centre	33KV Nessi	 Primary Schools	1	Chief Minister BPL Awaas Yojana	2010-11 2011-12 2012-13
Elect. Complaint-Centre		 Middle Schools	0	IAY Incentive-Homestead Scheme	2010-11 2011-12 2012-13
Elect. Sub-Division	Pehowa	 Secondary School	1	New Construction	2010-11 2011-12 2012-13
Elect. SDO.		 Sr. Sec. School	0		

