


No Image

SARPANCH GURNAM SINGH,
9896221642
GRAM SACHIV VIJAY KUMAR
9416473809
J.E. JASMER
PATWARI

[Google Map](#)
Longitude & Latitude
30.037186,76.548829

How to Reach From H.Q.
[District](#) || [Sub-Division](#) ||
[Tehsil](#)







Surrounding Villages
Bodhni, Julmat,
Siyana Saidan, Jurasi
Kalan



TSC

Jamabandi DetailsCollector RateMausawi**Village Information****Statistical Information****Nearby Accessibilities****Cattles**

District	Kurukshetra	Total Area Acre Kanal Marle (Hectare)	553-4-10 (224.02)	Railway Station	Buffalos	418	
Sub-Division	Pehowa	Cultivable Acre Kanal Marle (Hectare)	514-6-8 (208.33)	Bus Stand	Cows	35	
Tehsil	Pehowa	Non-Cultivable Acre Kanal Marle (Hectare)	38-6-2 (15.69)	Police Station	Pehowa		
Sub-Tehsil	Pehowa	Population	894	Police Post	Dog	0	
Kanungo Circle	Pehowa	Male	467	Post Office	Saina Saidan	Pigs	0
Patwar Circle	Kalsa	Female	427	Bank		Camels	0
Block	Pehowa			ATM		Rabbits	0
Gram Panchayat	Shahpur			Mandi		Donkeys	0
Parliament Constituency	Kurukshetra					Mules	0
Assembly Constituency	Pehowa	Voters	491			Horses	0
Veterinary Hospital		Panchayatghar		Panchayat Development Works		Goats	0
Health Sub-Centre	Saina Sadan	AWCs	1	Public Health		Sheeps	0
PHC	Saina Sadan	Talab		Voter List			

CHC	Pehowa	 Stadium		Pensioners List	
Hospital	LNJP Hospital	 Chaupals	0	INDIRA GANDHI AWAAS YOJANA	
Elect. Sub-Centre		 Primary Schools	1	Chief Minister BPL Awaas Yojana	2010-11 2011-12 2012-13
Elect. Complaint-Centre		 Middle Schools	0	IAY Incentive-Homestead Scheme	2010-11 2011-12 2012-13
Elect. Sub-Division	Pehowa	 Secondary School	1	New Construction	2010-11 2011-12 2012-13
Elect. SDO.		 Sr. Sec. School	0		

qr code