


No Image

SARPANCH
GRAM SACHIV
J.E.
PATWARI






[Google Map](#)
Longitude & Latitude

How to Reach From H.Q.
[District](#) || [Sub-Division](#) ||
[Tehsil](#)

Surrounding Villages
Sandhola, Sandholi,
Ruan, Arnaicha

Jamabandi DetailsCollector RateMausawi**Village Information****Statistical Information****Nearby Accessibilities****Cattles**

District	Kurukshetra	Total Area Acre Kanal Marle (Hectare)	1482-7-10 (600.12)	Railway Station	Buffalos	978	
Sub-Division	Pehowa	Cultivable Acre Kanal Marle (Hectare)	1284-3-14 (519.80)	Bus Stand	Cows	0	
Tehsil	Pehowa	Non-Cultivable Acre Kanal Marle (Hectare)	198-3-16 (80.32)	Police Station	Pehowa		
Sub-Tehsil	Pehowa	Population	3395	Police Post	Dog	37	
Kanungo Circle	Murtazapur	Male	1803	Post Office	Pehowa LSG	Pigs	0
Patwar Circle	Usmanpur	Female	1592	Bank		Camels	0
Block	Pehowa			ATM		Rabbits	0
Gram Panchayat	Usmanpur			Mandi		Donkeys	0
Parliament Constituency	Kurukshetra					Mules	0
Assembly Constituency	Pehowa	Voters	1939			Horses	0
Veterinary Hospital		Panchayatghar		Panchayat Development Works		Goats	0
Health Sub-Centre	Mistri Farm	AWCs	4	Public Health		Sheeps	0
PHC	Ramgarh Ror	Talab		Voter List			
CHC	Pehowa	Stadium		Pensioners List			

Hospital	LNJP Hospital	 Chaupals	0	INDIRA GANDHI AWAAS YOJANA		
Elect. Sub-Centre		 Primary Schools	1	Chief Minister BPL Awaas Yojana	2010-11 2011-12 2012-13	qr code
Elect. Complaint-Centre		 Middle Schools	0	IAY Incentive-Homestead Scheme	2010-11 2011-12 2012-13	
Elect. Sub-Division		 Secondary School	1	New Construction	2010-11 2011-12 2012-13	
Elect. SDO.		 Sr. Sec. School	0			