


No Image

SARPANCH KRISHNA,
9671915060
GRAM NARESH
SACHIV KUMAR
9466703598
J.E. KARAMVEER
PATWARI

[Google Map](#)
Longitude & Latitude
29.93318,76.641397

How to Reach From H.Q.
[District](#) || [Sub-Division](#) ||
[Tehsil](#)

Surrounding Villages
Sarsa, Nikatpura,
Sandholi, Bathri









Jamabandi Details

Collector Rate

Mausawi

<i>Village Information</i>		<i>Statistical Information</i>		<i>Nearby Accessibilities</i>		<i>Cattles</i>	
District	Kurukshetra	Total Area Acre Kanal Marle (Hectare)	1482-5-19 (600.04)	Railway Station		Buffalos	1025
Sub-Division	Pehowa	Cultivable Acre Kanal Marle (Hectare)	1327-5-5 (537.28)	Bus Stand		Cows	0
Tehsil	Pehowa	Non-Cultivable Acre Kanal Marle (Hectare)	155-0-14 (62.76)	Police Station	Pehowa		
Sub-Tehsil	Pehowa	Population	1924	Police Post		Dog	102
Kanungo Circle	Murtzapur	Male	1027	Post Office	Sarsa	Pigs	0
Patwar Circle	Batheri	Female	897	Bank		Camels	0
Block	Pehowa			ATM		Rabbits	0
Gram Panchayat	Ruan			Mandi		Donkeys	0
Parliament Constituency	Kurukshetra					Mules	14
Assembly Constituency	Pehowa	Voters	1010			Horses	21
Veterinary Hospital		Panchayatghar		Panchayat Development Works		Goats	0
Health Sub-Centre		AWCs	3	Public Health		Sheeps	0
PHC		Talab		Voter List			

CHC		 Stadium		Pensioners List	
Hospital	LNJP Hospital	 Chaupals	0	INDIRA GANDHI AWAAS YOJANA	
Elect. Sub-Centre		 Primary Schools	1	Chief Minister BPL Awaas Yojana	2010-11 2011-12 2012-13
Elect. Complaint-Centre		 Middle Schools	0	IAY Incentive-Homestead Scheme	2010-11 2011-12 2012-13
Elect. Sub-Division		 Secondary School	1	New Construction	2010-11 2011-12 2012-13
Elect. SDO.		 Sr. Sec. School	0		

qr code