

No Image

SARPANCH
GRAM SACHIV
J.E.
PATWARI

[Google Map](#)

Longitude & Latitude
29.999599,76.700191

How to Reach From H.Q.

[District](#) || [Sub-Division](#) ||
[Tehsil](#)






**Surrounding
Villages**

Surmi, Taokran,
Chawala, Bachki


[TSC](#)

[Jamabandi Details](#)
[Collector Rate](#)
[Mausawi](#)

Village Information		Statistical Information		Nearby Accessibilities		Cattles	
District	Kurukshetra	Total Area Acre Kanal Marle (Hectare)	233-5-9 (94.57)	Railway Station	Buffalos	0	
Sub-Division	Pehowa	Cultivable Acre Kanal Marle (Hectare)	222-7-15 (90.23)	Bus Stand	Cows	0	
Tehsil	Pehowa	Non-Cultivable Acre Kanal Marle (Hectare)	10-5-14 (4.34)	Police Station *			
Sub-Tehsil	Pehowa	Population	0	Police Post	Dog	0	
Kanungo Circle	Murtzapur	Male	0	Post Office	Pigs	0	
Patwar Circle	Chawla	Female	0	Bank	Camels	0	
Block	Pehowa			ATM	Rabbits	0	
Gram Panchayat	Garhi kaharan			Mandi	Donkeys	0	
Parliament Constituency	Kurukshetra				Mules	0	
Assembly Constituency	Pehowa	Voters			Horses	0	
Veterinary Hospital		Panchayatghar		Panchayat Development Works		Goats	0
Health Sub-Centre		AWCs		Public Health		Sheeps	0
PHC		Talab		Voter List			
CHC		Stadium		Pensioners List			

Hospital	LNJP Hospital	 Chaupals	0	INDIRA GANDHI AWAAS YOJANA	
Elect. Sub-Centre		 Primary Schools	1	Chief Minister BPL Awaas Yojana	2010-11 2011-12 2012-13
Elect. Complaint-Centre		 Middle Schools	0	IAY Incentive-Homestead Scheme	2010-11 2011-12 2012-13
Elect. Sub-Division		 Secondary School	1	New Construction	2010-11 2011-12 2012-13
Elect. SDO.		 Sr. Sec. School	0		

