


No Image

NARESH
SARPANCH KUMAR,
9050504041
GRAM SACHIV
J.E.
PATWARI

[Google Map](#)
Longitude & Latitude
29.944727,76.715727

How to Reach From H.Q.
[District](#) || [Sub-Division](#) ||
[Tehsil](#)






Surrounding Villages
Bhor Saidian,
Malikpur, Kamoda,
Singhpura



TSC

[Jamabandi Details](#)[Collector Rate](#)[Mausawi](#)**Village Information****Statistical Information****Nearby Accessibilities****Cattles**

District	Kurukshetra	Total Area	349-7-3 (141.59)	Railway Station	Buffalos	619	
Sub-Division	Pehowa	Cultivable	296-4-17 (120.03)	Bus Stand	Cows	3	
		Acre Kanal Marle (Hectare)					
Tehsil	Pehowa	Non-Cultivable	53-2-6 (21.56)	Police Station	Pehowa		
		Acre Kanal Marle (Hectare)					
Sub-Tehsil	Pehowa	Population	1242	Police Post	Dog	37	
Kanungo Circle	Murtzapur	Male	666	Post Office	Kamoda	Pigs	13
Patwar Circle	Lohar Majra	Female	576	Bank		Camels	0
Block	Pehowa			ATM		Rabbits	0
Gram Panchayat	Khijarpur			Mandi		Donkeys	0
Parliament Constituency	Kurukshetra					Mules	0
Assembly Constituency	Pehowa	Voters	665			Horses	2
Vaterinary Hospital		Panchayatghar		Panchayat Development Works		Goats	0
Health Sub-Centre	Lohar Majra	AWCs		Public Health		Sheeps	0
PHC	Barna	Talab		Voter List			
CHC	Mathana	Stadium		Pensioners List			

Hospital			INDIRA GANDHI AWAAS YOJANA	
LNJP Hospital		Chaupals	0	
Elect. Sub-Centre	132KV Bhore		Primary Schools	1
Elect. Complaint-Centre			Middle Schools	0
Elect. Sub-Division	Pehowa		Secondary School	1
Elect. SDO.			Sr. Sec. School	0
Chief Minister BPL Awaas Yojana 2010-11 2011-12 2012-13 IAY Incentive-Homestead Scheme 2010-11 2011-12 2012-13 New Construction 2010-11 2011-12 2012-13				

