

No Image

SARPANCH SAROJ BALA,
9416112894
GRAM SACHIV
J.E.
PATWARI

[Google Map](#)

Longitude & Latitude
30.021098,76.439695

How to Reach From H.Q.

[District](#) || [Sub-Division](#) ||
[Tehsil](#)

Surrounding Villages

Kakrala Gujran,
Neemwala, Ishak,
Ramgarh Rod



[TSC](#)



[Jamabandi Details](#)

[Collector Rate](#)

[Mausawi](#)






Village Information

Statistical Information

Nearby Accessibilities

Cattles

District	Kurukshetra	Total Area Acre Kanal Marle (Hectare)	1294-4-14 (523.89)	Railway Station	Buffalos	959	
Sub-Division	Pehowa	Cultivable Acre Kanal Marle (Hectare)	1158-2-1 (468.72)	Bus Stand	Cows	36	
Tehsil	Pehowa	Non-Cultivable Acre Kanal Marle (Hectare)	136-2-13 (55.17)	Police Station	Pehowa		
Sub-Tehsil	Pehowa	Population		Police Post	Dog	71	
Kanungo Circle	Pehowa	Male		Post Office	Kakrala Gujran	Pigs	0
Patwar Circle	Ramgarh Rod	Female		Bank		Camels	0
Block	Pehowa			ATM		Rabbits	0
Gram Panchayat	Rattangarh urf kakrah			Mandi		Donkeys	0
Parliament Constituency	Kurukshetra					Mules	3
Assembly Constituency		Voters				Horses	16
Veterinary Hospital		Panchayatghar		Panchayat Development Works		Goats	21
Health Sub-Centre	Ratan Garh	AWCs		Public Health		Sheeps	0
PHC	Deeg	Talab		Voter List			
CHC	Jhansa	Stadium		Pensioners List			

Hospital	LNJP Hospital	 Chaupals	0	INDIRA GANDHI AWAAS YOJANA		
Elect. Sub-Centre		 Primary Schools	1	Chief Minister BPL Awaas Yojana	2010-11 2011-12 2012-13	qr code
Elect. Complaint-Centre		 Middle Schools	0	IAY Incentive-Homestead Scheme	2010-11 2011-12 2012-13	
Elect. Sub-Division		 Secondary School	1	New Construction	2010-11 2011-12 2012-13	
Elect. SDO.		 Sr. Sec. School	0			