

No Image

SARPANCH LABH SINGH,
9729321021
GRAM SACHIV JAGPAL
9466124362
J.E. SUDHIR
PATWARI

[Google Map](#)
Longitude & Latitude

How to Reach From H.Q.
[District](#) || [Sub-Division](#) ||
[Tehsil](#)







Surrounding Villages



TSC

[Jamabandi Details](#)[Collector Rate](#)[Mausawi](#)**Village Information****Statistical Information****Nearby Accessibilities****Cattles**

District	Kurukshetra	Total Area Acre Kanal Marle (Hectare)	460-5-3 (186.41)	Railway Station	Buffalos	390	
Sub-Division	Shahbad	Cultivable Acre Kanal Marle (Hectare)	422-3-9 (170.95)	Bus Stand	Cows	0	
Tehsil	Shahbad	Non-Cultivable Acre Kanal Marle (Hectare)	38-1-14 (15.46)	Police Station	Babain		
Sub-Tehsil	Shahbad	Population	1207	Police Post	Dog	0	
Kanungo Circle	Shahbad	Male	649	Post Office	Lakhmari	Pigs	1
Patwar Circle	Yara	Female	558	Bank		Camels	0
Block	Shahbad			ATM		Rabbits	0
Gram Panchayat	Berthali			Mandi		Donkeys	0
Parliament Constituency	Kurukshetra					Mules	0
Assembly Constituency	Shahbad	Voters	745			Horses	0
Veterinary Hospital		Panchayatghar		Panchayat Development Works		Goats	0
Health Sub-Centre	Lakhmari	AWCs	2	Public Health		Sheeps	0
PHC	Deeg	Talab		Voter List			
CHC	Jhansa	Stadium		Pensioners List			

Hospital	LNJP Hospital	 Chaupals	0	INDIRA GANDHI AWAAS YOJANA		
Elect. Sub-Centre		 Primary Schools	1	Chief Minister BPL Awaas Yojana	2010-11 2011-12 2012-13	
Elect. Complaint-Centre		 Middle Schools	0	IAY Incentive-Homestead Scheme	2010-11 2011-12 2012-13	
Elect. Sub-Division		 Secondary School	1	New Construction	2010-11 2011-12 2012-13	
Elect. SDO.		 Sr. Sec. School	0			