


No Image

SARPANCH BALJINDER KAUR,
9812681983
GRAM SACHIV JAGPAL
9466124362
J.E. SUDHIR
PATWARI

[Google Map](#)
Longitude & Latitude

How to Reach From H.Q.
[District](#) || [Sub-Division](#) ||
[Tehsil](#)







Surrounding Villages



TSC

Jamabandi DetailsCollector RateMausawi**Village Information****Statistical Information****Nearby Accessibilities****Cattles**

District	Kurukshetra	Total Area Acre Kanal Marle (Hectare)	850-0-3 (343.99)	Railway Station	Buffalos	459	
Sub-Division	Shahbad	Cultivable Acre Kanal Marle (Hectare)	791-3-0 (320.25)	Bus Stand	Cows	0	
Tehsil	Shahbad	Non-Cultivable Acre Kanal Marle (Hectare)	58-5-3 (23.73)	Police Station	Shahbad		
Sub-Tehsil	Shahbad	Population	1815	Police Post	Dog	0	
Kanungo Circle	Shahbad	Male	1041	Post Office	Lakhmari	Pigs	0
Patwar Circle	Yara	Female	774	Bank		Camels	0
Block	Shahbad			ATM		Rabbits	0
Gram Panchayat	Buhawa			Mandi		Donkeys	0
Parliament Constituency	Kurukshetra					Mules	0
Assembly Constituency	Shahbad	Voters	951			Horses	10
Veterinary Hospital		Panchayatghar		Panchayat Development Works		Goats	0
Health Sub-Centre	Lakhmari	AWCs	2	Public Health		Sheeps	0
PHC	Deeg	Talab		Voter List			

CHC	Jhansa	 Stadium		Pensioners List	
Hospital	LNJP Hospital	 Chaupals	0	INDIRA GANDHI AWAAS YOJANA	
Elect. Sub-Centre		 Primary Schools	1	Chief Minister BPL Awaas Yojana	2010-11 2011-12 2012-13
Elect. Complaint-Centre		 Middle Schools	0	IAY Incentive-Homestead Scheme	2010-11 2011-12 2012-13
Elect. Sub-Division		 Secondary School	1	New Construction	2010-11 2011-12 2012-13
Elect. SDO.		 Sr. Sec. School	0		

qr code