




SARPANCH JAI PAL,  
9813405928  
GRAM SACHIV  
J.E. TARSEM  
PATWARI

[Google Map](#)  
Longitude & Latitude

**How to Reach From H.Q.**  
[District](#) || [Sub-Division](#) ||  
[Tehsil](#)

**Surrounding Villages**



[Jamabandi Details](#)

[Collector Rate](#)

[Mausawi](#)







**Village Information**

**Statistical Information**

**Nearby Accessibilities**

**Cattles**

District	<a href="#">Kurukshetra</a>	<b>Total Area</b>	859-1-4 (347.68)	Railway Station	Buffalos	572	
Sub-Division	Shahbad	<b>Acre Kanal Marle (Hectare)</b>		Bus Stand	Cows	60	
		Cultivable	799-3-4 (323.50)				
		Acre Kanal Marle (Hectare)					
Tehsil	<a href="#">Shahbad</a>	<b>Non-Cultivable</b>	59-6-0 (24.18)	Police Station	Shahbad		
		Acre Kanal Marle (Hectare)					
Sub-Tehsil	Shahbad	<b>Population</b>	1362	Police Post	Dog	13	
Kanungo Circle	Shahbad	Male	762	Post Office	Deeg	Pigs	0
Patwar Circle	Yara	Female	600	Bank		Camels	0
Block	Shahbad			ATM		Rabbits	0
Gram Panchayat	Yari			Mandi		Donkeys	0
Parliament Constituency	Kurukshetra					Mules	0
Assembly Constituency	Shahbad	Voters	751			Horses	3
Veterinary Hospital		Panchayatghar		<a href="#">Panchayat Development Works</a>		Goats	12
Health Sub-Centre	Deeg	AWCs	2	<a href="#">Public Health</a>		Sheeps	0
PHC	Deeg	Talab		<a href="#">Voter List</a>			
CHC	Jhansa	Stadium		<a href="#">Pensioners List</a>			

Hospital	<a href="#">LNJP Hospital</a>	 Chaupals	0	INDIRA GANDHI AWAAS YOJANA		
Elect. Sub-Centre		 Primary Schools	1	Chief Minister BPL Awaas Yojana	<a href="#">2010-11</a> <a href="#">2011-12</a> <a href="#">2012-13</a>	
Elect. Complaint-Centre		 Middle Schools	0	IAY Incentive-Homestead Scheme	<a href="#">2010-11</a> <a href="#">2011-12</a> <a href="#">2012-13</a>	
Elect. Sub-Division		 Secondary School	1	New Construction	<a href="#">2010-11</a> <a href="#">2011-12</a> <a href="#">2012-13</a>	
Elect. SDO.		 Sr. Sec. School	0			