


No Image

SARPANCH  
GRAM SACHIV  
J.E.  
PATWARI

[Google Map](#)  
Longitude & Latitude

**How to Reach From H.Q.**  
[District](#) || [Sub-Division](#) ||  
[Tehsil](#)






**Surrounding  
Villages**



TSC

Jamabandi DetailsCollector RateMausawi

<i>Village Information</i>		<i>Statistical Information</i>		<i>Nearby Accessibilities</i>		<i>Cattles</i>	
District	<a href="#">Kurukshetra</a>	<b>Total Area</b> Acre Kanal Marle (Hectare)	639-5-16 (258.88)	Railway Station		Buffalos	250
Sub-Division	Shahbad	Cultivable Acre Kanal Marle (Hectare)	521-7-3 (211.20)	Bus Stand		Cows	0
Tehsil	<a href="#">Shahbad</a>	Non-Cultivable Acre Kanal Marle (Hectare)	117-6-13 (47.68)	Police Station	Shahbad		
Sub-Tehsil	Shahbad	<b>Population</b>	759	Police Post		Dog	1
Kanungo Circle	Shahbad	Male	399	Post Office	Mandheri	Pigs	20
Patwar Circle	Manderi	Female	360	Bank		Camels	0
Block	Shahbad			ATM		Rabbits	0
Gram Panchayat	Dolla Majra			Mandi		Donkeys	0
Parliament Constituency	Kurukshetra					Mules	0
Assembly Constituency	Shahbad	Voters				Horses	2
Veterinary Hospital		Panchayatghar		<a href="#">Panchayat Development Works</a>		Goats	0
Health Sub-Centre	ShantiNagar	AWCs	1	<a href="#">Public Health</a>		Sheeps	0
PHC	Thol	Talab		<a href="#">Voter List</a>			
CHC	Jhansa	Stadium		<a href="#">Pensioners List</a>			

				INDIRA GANDHI AWAAS YOJANA	
Hospital	<a href="#">LNJP Hospital</a>	 Chaupals	0		
Elect. Sub-Centre	66KV Jansui	 Primary Schools	1	Chief Minister BPL Awaas Yojana	<a href="#">2010-11</a> <a href="#">2011-12</a> <a href="#">2012-13</a>
Elect. Complaint-Centre		 Middle Schools	0	IAY Incentive-Homestead Scheme	<a href="#">2010-11</a> <a href="#">2011-12</a> <a href="#">2012-13</a>
Elect. Sub-Division	Ismailabad	 Secondary School	1	New Construction	<a href="#">2010-11</a> <a href="#">2011-12</a> <a href="#">2012-13</a>
Elect. SDO.		 Sr. Sec. School	0		

