

No Image


SARPANCH JASVINDER
KAUR,
9416873000

GRAM
SACHIV
J.E.
PATWARI






[Google Map](#)
Longitude & Latitude

How to Reach From H.Q.
[District](#) || [Sub-Division](#) ||
[Tehsil](#)

**Surrounding
Villages**

[Jamabandi Details](#)[Collector Rate](#)[Mausawi](#)

<i>Village Information</i>		<i>Statistical Information</i>		<i>Nearby Accessibilities</i>		<i>Cattles</i>	
District	Kurukshetra	Total Area Acre Kanal Marle (Hectare)	626-3-18 (253.53)	Railway Station		Buffalos	377
Sub-Division	Shahbad	Cultivable Acre Kanal Marle (Hectare)	560-1-3 (226.68)	Bus Stand		Cows	2
Tehsil	Shahbad	Non-Cultivable Acre Kanal Marle (Hectare)	66-2-15 (26.85)	Police Station	Shahbad		
Sub-Tehsil	Shahbad	Population		Police Post		Dog	37
Kanungo Circle	Shahbad	Male		Post Office	Mandheri	Pigs	80
Patwar Circle	Manderi	Female		Bank		Camels	0
Block	Ismailabad			ATM		Rabbits	0
Gram Panchayat	Manderi			Mandi		Donkeys	0
Parliament Constituency	Kurukshetra					Mules	0
Assembly Constituency		Voters				Horses	18
Veterinary Hospital		Panchayatghar		Panchayat Development Works		Goats	100
Health Sub-Centre	Basantpur	AWCs	2	Public Health		Sheeps	372

PHC	Thol		Talab		Voter List	
CHC	Jhansa		Stadium		Pensioners List	
Hospital	LNJP Hospital		Chaupals	0	INDIRA GANDHI AWAAS YOJANA	
Elect. Sub-Centre	66KV Nalvi		Primary Schools	1	Chief Minister BPL Awaas Yojana	2010-11 2011-12 2012-13
Elect. Complaint-Centre			Middle Schools	0	IAY Incentive-Homestead Scheme	2010-11 2011-12 2012-13
Elect. Sub-Division	Ismailabad		Secondary School	1	New Construction	2010-11 2011-12 2012-13
Elect. SDO.			Sr. Sec. School	0		

