

No Image

SARPANCH SUKHJIT SINGH,  
9416080854  
GRAM SACHIV J.E. PATWARI

[Google Map](#)  
Longitude & Latitude

**How to Reach From H.Q.**  
[District](#) || [Sub-Division](#) || [Tehsil](#)

**Surrounding Villages**



TSC



Jamabandi Details

Collector Rate

Mausawi







**Village Information**

**Statistical Information**

**Nearby Accessibilities**

**Cattles**

District	<a href="#">Kurukshetra</a>	<b>Total Area</b> Acre Kanal Marle (Hectare)	851-4-12 (344.62)	Railway Station	Buffalos 687
Sub-Division	Shahbad	Cultivable Acre Kanal Marle (Hectare)	795-2-15 (321.86)	Bus Stand	Cows 47
Tehsil	<a href="#">Shahbad</a>	Non-Cultivable Acre Kanal Marle (Hectare)	56-1-17 (22.76)	Police Station	Shahbad
Sub-Tehsil	Shahbad	<b>Population</b>	1435	Police Post	Dog 10
Kanungo Circle	Shahbad	Male	760	Post Office	Kalsana  Pigs 0
Patwar Circle	Tangore	Female	675	Bank	Camels 0
Block	Shahbad			ATM	Rabbits 0
Gram Panchayat	Jarauli khurd			Mandi	Donkeys 0
Parliament Constituency	Kurukshetra				Mules 0
Assembly Constituency	Shahbad	Voters	781		Horses 4
Vaterinary Hospital		Panchayatghar		<a href="#">Panchayat Development Works</a>	Goats 17
Health Sub-Centre	Tangore	AWCs	2	<a href="#">Public Health</a>	Sheeps 102
PHC	Thol	Talab		<a href="#">Voter List</a>	
CHC	Jhansa	Stadium		<a href="#">Pensioners List</a>	

Hospital	<a href="#">LNJP Hospital</a>	 Chaupals	0	INDIRA GANDHI AWAAS YOJANA		
Elect. Sub-Centre		 Primary Schools	1	Chief Minister BPL Awaas Yojana	<a href="#">2010-11</a> <a href="#">2011-12</a> <a href="#">2012-13</a>	
Elect. Complaint-Centre		 Middle Schools	0	IAY Incentive-Homestead Scheme	<a href="#">2010-11</a> <a href="#">2011-12</a> <a href="#">2012-13</a>	
Elect. Sub-Division		 Secondary School	1	New Construction	<a href="#">2010-11</a> <a href="#">2011-12</a> <a href="#">2012-13</a>	
Elect. SDO.		 Sr. Sec. School	0			