

No Image

SARPANCH RAJ KUMAR,  
9728529574  
GRAM SACHIV  
J.E. VINOD GUPTA  
PATWARI

[Google Map](#)  
Longitude & Latitude

**How to Reach From H.Q.**  
[District](#) || [Sub-Division](#) ||  
[Tehsil](#)






**Surrounding Villages**



TSC

[Jamabandi Details](#)[Collector Rate](#)[Mausawi](#)**Village Information****Statistical Information****Nearby Accessibilities****Cattles**

District	<a href="#">Kurukshetra</a>	<b>Total Area</b>	556-6-12 (225.34)	Railway Station	Buffalos	290	
Sub-Division	Shahbad	<b>Cultivable</b>	508-7-0 (205.93)	Bus Stand	Cows	32	
		Acre Kanal Marle (Hectare)					
Tehsil	<a href="#">Shahbad</a>	<b>Non-Cultivable</b>	47-7-12 (19.40)	Police Station	Shahbad		
		Acre Kanal Marle (Hectare)					
Sub-Tehsil	Shahbad	<b>Population</b>	1096	Police Post	Dog	0	
Kanungo Circle	Shahbad	Male	563	Post Office	Kalsana	Pigs	0
Patwar Circle	Tangor	Female	533	Bank		Camels	0
Block	Shahbad			ATM		Rabbits	0
Gram Panchayat	Mugal Majra			Mandi		Donkeys	0
Parliament Constituency	Kurukshetra					Mules	0
Assembly Constituency	Shahbad	Voters	550			Horses	5
Veterinary Hospital		Panchayatghar		<a href="#">Panchayat Development Works</a>		Goats	12
Health Sub-Centre	Tangore	AWCs	3	<a href="#">Public Health</a>		Sheeps	0
PHC	Thol	Talab		<a href="#">Voter List</a>			
CHC	Jhansa	Stadium		<a href="#">Pensioners List</a>			

Hospital	<a href="#">LNJP Hospital</a>	 Chaupals	0	INDIRA GANDHI AWAAS YOJANA	
Elect. Sub-Centre		 Primary Schools	1	Chief Minister BPL Awaas Yojana	<a href="#">2010-11</a> <a href="#">2011-12</a> <a href="#">2012-13</a>
Elect. Complaint-Centre		 Middle Schools	0	IAY Incentive-Homestead Scheme	<a href="#">2010-11</a> <a href="#">2011-12</a> <a href="#">2012-13</a>
Elect. Sub-Division		 Secondary School	1	New Construction	<a href="#">2010-11</a> <a href="#">2011-12</a> <a href="#">2012-13</a>
Elect. SDO.		 Sr. Sec. School	0		