

No Image

SARPANCH RAJ BALA ,
9416656899
GRAM SACHIV
J.E. SANDEEP
SINGH
PATWARI

[Google Map](#)
Longitude & Latitude

How to Reach From H.Q.
[District](#) || [Sub-Division](#) ||
[Tehsil](#)






Surrounding Villages



TSC

[Jamabandi Details](#)[Collector Rate](#)[Mausawi](#)**Village Information****Statistical Information****Nearby Accessibilities****Cattles**

District	Kurukshetra	Total Area Acre Kanal Marle (Hectare)	673-4-2 (272.56)	Railway Station	Buffalos 416
Sub-Division	Shahbad	Cultivable Acre Kanal Marle (Hectare)	619-6-12 (250.83)	Bus Stand	Cows 7
Tehsil	Shahbad	Non-Cultivable Acre Kanal Marle (Hectare)	53-5-10 (21.73)	Police Station	Shahbad
Sub-Tehsil	Shahbad	Population	1315	Police Post	Dog 23
Kanungo Circle	Shahbad	Male	676	Post Office	Tigri Pigs 0
Patwar Circle	Kalsana	Female	639	Bank	Camels 0
Block	Shahbad			ATM	Rabbits 0
Gram Panchayat	Dhakala			Mandi	Donkeys 0
Parliament Constituency	Kurukshetra				Mules 0
Assembly Constituency	Shahbad	Voters	662		Horses 0
Veterinary Hospital		Panchayatghar		Panchayat Development Works	Goats 0
Health Sub-Centre	Bibipur	AWCs	2	Public Health	Sheeps 0
PHC	Jhansa	Talab		Voter List	
CHC	Jhansa	Stadium		Pensioners List	

Hospital	LNJP Hospital	 Chaupals	0	INDIRA GANDHI AWAAS YOJANA		
Elect. Sub-Centre		 Primary Schools	1	Chief Minister BPL Awaas Yojana	2010-11 2011-12 2012-13	qr code
Elect. Complaint-Centre		 Middle Schools	0	IAY Incentive-Homestead Scheme	2010-11 2011-12 2012-13	
Elect. Sub-Division		 Secondary School	1	New Construction	2010-11 2011-12 2012-13	
Elect. SDO.		 Sr. Sec. School	0			