



SARPANCH JAS PAL SINGH,
9896574357
GRAM SACHIV
J.E.
PATWARI

[Google Map](#)
Longitude & Latitude

How to Reach From H.Q.
[District](#) || [Sub-Division](#) ||
[Tehsil](#)

Surrounding Villages



TSC



[Jamabandi Details](#)

[Collector Rate](#)

[Mausawi](#)






Village Information

Statistical Information

Nearby Accessibilities

Cattles

District	Kurukshetra	Total Area	663-1-0 (268.35)	Railway Station	Buffalos	876	
Sub-Division	Shahbad	Acre Kanal Marle (Hectare)		Bus Stand	Cows	0	
		Cultivable	616-0-7 (249.30)				
		Acre Kanal Marle (Hectare)					
Tehsil	Shahbad	Non-Cultivable	47-0-13 (19.05)	Police Station	Shahbad		
		Acre Kanal Marle (Hectare)					
Sub-Tehsil	Shahbad	Population	1088	Police Post		Dog	132
Kanungo Circle	Shahbad	Male	582	Post Office	Madanpur	Pigs	0
Patwar Circle	Kalsana	Female	506	Bank		Camels	0
Block	Shahbad			ATM		Rabbits	0
Gram Panchayat	Mohanpur			Mandi		Donkeys	0
Parliament Constituency	Kurukshetra					Mules	0
Assembly Constituency	Shahbad	Voters	624			Horses	5
Veterinary Hospital		Panchayatghar		Panchayat Development Works		Goats	12
Health Sub-Centre	Surkhpur	AWCs	2	Public Health		Sheeps	5
PHC	Jhansa	Talab		Voter List			
CHC	Jhansa	Stadium		Pensioners List			

Hospital	LNJP Hospital	 Chaupals	0	INDIRA GANDHI AWAAS YOJANA	
Elect. Sub-Centre		 Primary Schools	1	Chief Minister BPL Awaas Yojana	2010-11 2011-12 2012-13
Elect. Complaint-Centre		 Middle Schools	0	IAY Incentive-Homestead Scheme	2010-11 2011-12 2012-13
Elect. Sub-Division		 Secondary School	1	New Construction	2010-11 2011-12 2012-13
Elect. SDO.		 Sr. Sec. School	0		