




HUKAM
SARPANCH CHAND,
9813921085
GRAM SACHIV
J.E.
PATWARI

[Google Map](#)
Longitude & Latitude

How to Reach From H.Q.
[District](#) || [Sub-Division](#) ||
[Tehsil](#)

**Surrounding
Villages**



[Jamabandi Details](#)

[Collector Rate](#)

[Mausawi](#)







Village Information

Statistical Information

Nearby Accessibilities

Cattles

District	Kurukshetra	Total Area Acre Kanal Marle (Hectare)	429-2-18 (173.75)	Railway Station	Buffalos	512	
Sub-Division	Shahbad	Cultivable Acre Kanal Marle (Hectare)	381-0-0 (154.18)	Bus Stand	Cows	0	
Tehsil	Shahbad	Non-Cultivable Acre Kanal Marle (Hectare)	48-2-18 (19.57)	Police Station	Shahbad		
Sub-Tehsil	Shahbad	Population	1593	Police Post	Dog	21	
Kanungo Circle	Shahbad	Male	820	Post Office	Madanpur	Pigs	0
Patwar Circle	Jandheri	Female	773	Bank		Camels	0
Block	Shahbad			ATM		Rabbits	0
Gram Panchayat	Madanpur			Mandi		Donkeys	0
Parliament Constituency	Kurukshetra					Mules	0
Assembly Constituency	Shahbad	Voters	878			Horses	2
Veterinary Hospital		Panchayatghar		Panchayat Development Works		Goats	4
Health Sub-Centre	Surkhpur	AWCs	2	Public Health		Sheeps	0
PHC	Jhansa	Talab		Voter List			
CHC	Jhansa	Stadium		Pensioners List			

Hospital	LNJP Hospital	 Chaupals	0	INDIRA GANDHI AWAAS YOJANA			
Elect. Sub-Centre		 Primary Schools	1	Chief Minister BPL Awaas Yojana	2010-11 2011-12 2012-13		
Elect. Complaint-Centre		 Middle Schools	0	IAY Incentive-Homestead Scheme	2010-11 2011-12 2012-13		
Elect. Sub-Division		 Secondary School	1	New Construction	2010-11 2011-12 2012-13		
Elect. SDO.		 Sr. Sec. School	0				