

No Image

SARPANCH
GRAM SACHIV
J.E.
PATWARI

[Google Map](#)
Longitude & Latitude

How to Reach From H.Q.
[District](#) || [Sub-Division](#) ||
[Tehsil](#)






**Surrounding
Villages**



TSC

Jamabandi DetailsCollector RateMausawi

<i>Village Information</i>		<i>Statistical Information</i>		<i>Nearby Accessibilities</i>		<i>Cattles</i>	
District	Kurukshetra	Total Area Acre Kanal Marle (Hectare)	157-5-8 (63.81)	Railway Station		Buffalos	243
Sub-Division	Shahbad	Cultivable Acre Kanal Marle (Hectare)	137-6-3 (55.75)	Bus Stand		Cows	0
Tehsil	Shahbad	Non-Cultivable Acre Kanal Marle (Hectare)	19-7-5 (8.06)	Police Station	*		
Sub-Tehsil	Shahbad	Population	332	Police Post		Dog	16
Kanungo Circle	Shahbad	Male	181	Post Office	Malikpur	Pigs	0
Patwar Circle	Jandheri	Female	151	Bank		Camels	0
Block	Shahbad			ATM		Rabbits	0
Gram Panchayat	Dharamgarh			Mandi		Donkeys	0
Parliament Constituency	Kurukshetra					Mules	0
Assembly Constituency	Shahbad	Voters				Horses	2
Veterinary Hospital		Panchayatghar		Panchayat Development Works		Goats	12
Health Sub-Centre	Ratan Garh	AWCs		Public Health		Sheeps	0
PHC	Deeg	Talab		Voter List			
CHC	Jhansa	Stadium		Pensioners List			

Hospital	LNJP Hospital	 Chaupals	0	INDIRA GANDHI AWAAS YOJANA		
Elect. Sub-Centre		 Primary Schools	1	Chief Minister BPL Awaas Yojana	2010-11 2011-12 2012-13	qr code
Elect. Complaint-Centre		 Middle Schools	0	IAY Incentive-Homestead Scheme	2010-11 2011-12 2012-13	
Elect. Sub-Division		 Secondary School	1	New Construction	2010-11 2011-12 2012-13	
Elect. SDO.		 Sr. Sec. School	0			