

No Image

SARPANCH GULJAR SINGH,  
9728589515  
GRAM SACHIV  
J.E. VINOD GUPTA  
PATWARI

[Google Map](#)  
Longitude & Latitude

**How to Reach From H.Q.**  
[District](#) || [Sub-Division](#) ||  
[Tehsil](#)






**Surrounding Villages**



TSC

[Jamabandi Details](#)[Collector Rate](#)[Mausawi](#)**Village Information****Statistical Information****Nearby Accessibilities****Cattles**

District	<a href="#">Kurukshetra</a>	<b>Total Area</b>	830-2-7 (336.00)	Railway Station	Buffalos	491	
Sub-Division	Shahbad	<b>Cultivable</b>	782-3-15 (316.65)	Bus Stand	Cows	111	
		Acre Kanal Marle (Hectare)					
Tehsil	<a href="#">Shahbad</a>	<b>Non-Cultivable</b>	47-6-12 (19.35)	Police Station	Shahbad		
		Acre Kanal Marle (Hectare)					
Sub-Tehsil	Shahbad	<b>Population</b>	1076	Police Post	Dog	33	
Kanungo Circle	Shahbad	Male	588	Post Office	Tangore	Pigs	0
Patwar Circle	Nalvi	Female	488	Bank		Camels	0
Block	Shahbad			ATM		Rabbits	0
Gram Panchayat	Tangori			Mandi		Donkeis	0
Parliament Constituency	Kurukshetra					Mules	0
Assembly Constituency	Shahbad	Voters				Horses	3
Veterinary Hospital		Panchayatghar		<a href="#">Panchayat Development Works</a>		Goats	0
Health Sub-Centre	Nalvi	AWCs	2	<a href="#">Public Health</a>		Sheeps	153
PHC	Jhansa	Talab		<a href="#">Voter List</a>			
CHC	Jhansa	Stadium		<a href="#">Pensioners List</a>			

				INDIRA GANDHI AWAAS YOJANA	
Hospital	<a href="#">LNJP Hospital</a>	 Chaupals	0		
Elect. Sub-Centre	66KV Bizzarpur	 Primary Schools	1	Chief Minister BPL Awaas Yojana	<a href="#">2010-11</a> <a href="#">2011-12</a> <a href="#">2012-13</a>
Elect. Complaint-Centre		 Middle Schools	0	IAY Incentive-Homestead Scheme	<a href="#">2010-11</a> <a href="#">2011-12</a> <a href="#">2012-13</a>
Elect. Sub-Division	Ismailabad	 Secondary School	1	New Construction	<a href="#">2010-11</a> <a href="#">2011-12</a> <a href="#">2012-13</a>
Elect. SDO.		 Sr. Sec. School	0		

