



BALDEV
SARPANCH SINGH,
9467041694
GRAM SACHIV
J.E.
PATWARI

[Google Map](#)
Longitude & Latitude

How to Reach From H.Q.
[District](#) || [Sub-Division](#) ||
[Tehsil](#)

**Surrounding
Villages**



TSC









[Jamabandi Details](#)

[Collector Rate](#)

[Mausawi](#)

<i>Village Information</i>		<i>Statistical Information</i>		<i>Nearby Accessibilities</i>		<i>Cattles</i>	
District	Kurukshetra	Total Area Acre Kanal Marle (Hectare)	436-5-4 (176.70)	Railway Station		Buffalos	442
Sub-Division	Shahbad	Cultivable Acre Kanal Marle (Hectare)	391-3-0 (158.38)	Bus Stand		Cows	7
Tehsil	Shahbad	Non-Cultivable Acre Kanal Marle (Hectare)	45-2-4 (18.32)	Police Station	Shahbad		
Sub-Tehsil	Shahbad	Population	959	Police Post		Dog	0
Kanungo Circle	Shahbad	Male	514	Post Office	Golpura	Pigs	0
Patwar Circle	Mohri	Female	445	Bank		Camels	0
Block	Shahbad			ATM		Rabbits	0
Gram Panchayat	Bhokhar majra			Mandi		Donkeys	0
Parliament Constituency	Kurukshetra					Mules	0
Assembly Constituency	Shahbad	Voters	808			Horses	2
Vaterinary Hospital		Panchayatghar		Panchayat Development Works		Goats	1
Health Sub-Centre	Bhoker Majra	AWCs	1	Public Health		Sheeps	0
PHC	Kalsana	Talab		Voter List			
CHC	Jhansa	Stadium		Pensioners List			

Hospital	LNJP Hospital	 Chaupals	0	INDIRA GANDHI AWAAS YOJANA		
Elect. Sub-Centre		 Primary Schools	1	Chief Minister BPL Awaas Yojana	2010-11 2011-12 2012-13	
Elect. Complaint-Centre		 Middle Schools	0	IAY Incentive-Homestead Scheme	2010-11 2011-12 2012-13	
Elect. Sub-Division		 Secondary School	1	New Construction	2010-11 2011-12 2012-13	
Elect. SDO.		 Sr. Sec. School	0			