



SARPANCH SURJEET  
SINGH,  
9416111355  
GRAM SACHIV  
J.E. NEERAJ  
PATWARI

[Google Map](#)  
Longitude & Latitude

**How to Reach From H.Q.**  
[District](#) || [Sub-Division](#) ||  
[Tehsil](#)

**Surrounding  
Villages**



TSC



[Jamabandi Details](#)

[Collector Rate](#)

[Mausawi](#)






**Village Information**

**Statistical Information**

**Nearby Accessibilities**

**Cattles**

District	<a href="#">Kurukshetra</a>	<b>Total Area</b> Acre Kanal Marle (Hectare)	313-2-10 (126.79)	Railway Station	Buffalos 47
Sub-Division	Shahbad	Cultivable Acre Kanal Marle (Hectare)	282-4-7 (114.34)	Bus Stand	Cows 11
Tehsil	<a href="#">Shahbad</a>	Non-Cultivable Acre Kanal Marle (Hectare)	30-6-3 (12.45)	Police Station Shahbad	
Sub-Tehsil	Shahbad	<b>Population</b>	308	Police Post	Dog 3
Kanungo Circle	Shahbad	Male	147	Post Office Kalyana	Pigs 0
Patwar Circle	Landi	Female	161	Bank	Camels 0
Block	Shahbad			ATM	Rabbits 0
Gram Panchayat	Gori Pur			Mandi	Donkeys 0
Parliament Constituency	Kurukshetra				Mules 0
Assembly Constituency	Shahbad	Voters			Horses 0
Veterinary Hospital		Panchayatghar		<a href="#">Panchayat Development Works</a>	Goats 0
Health Sub-Centre	Bhoker Majra	AWCs	1	<a href="#">Public Health</a>	Sheeps 0
PHC	Kalsana	Talab		<a href="#">Voter List</a>	
CHC	Jhansa	Stadium		<a href="#">Pensioners List</a>	

Hospital	<a href="#">LNJP Hospital</a>	 Chaupals	0	<b>INDIRA GANDHI AWAAS YOJANA</b>
Elect. Sub-Centre		 Primary Schools	1	Chief Minister BPL Awaas Yojana <a href="#">2010-11</a> <a href="#">2011-12</a> <a href="#">2012-13</a>
Elect. Complaint-Centre		 Middle Schools	0	IAY Incentive-Homestead Scheme <a href="#">2010-11</a> <a href="#">2011-12</a> <a href="#">2012-13</a>
Elect. Sub-Division		 Secondary School	1	New Construction <a href="#">2010-11</a> <a href="#">2011-12</a> <a href="#">2012-13</a>
Elect. SDO.		 Sr. Sec. School	0	

