

No Image

SARPANCH  
GRAM SACHIV  
J.E.  
PATWARI

[Google Map](#)  
Longitude & Latitude

**How to Reach From H.Q.**  
[District](#) || [Sub-Division](#) ||  
[Tehsil](#)






**Surrounding  
Villages**



TSC

Jamabandi DetailsCollector RateMausawi

<i>Village Information</i>		<i>Statistical Information</i>		<i>Nearby Accessibilities</i>		<i>Cattles</i>	
District	<a href="#">Kurukshetra</a>	<b>Total Area</b> Acre Kanal Marle (Hectare)	166-5-1 (67.43)	Railway Station		Buffalos	227
Sub-Division	Shahbad	Cultivable Acre Kanal Marle (Hectare)	145-1-7 (58.75)	Bus Stand		Cows	0
Tehsil	<a href="#">Shahbad</a>	Non-Cultivable Acre Kanal Marle (Hectare)	21-3-14 (8.69)	Police Station	Shahbad		
Sub-Tehsil	Shahbad	<b>Population</b>	682	Police Post		Dog	1
Kanungo Circle	Shahbad	Male	361	Post Office	Kalyana	Pigs	0
Patwar Circle	Landi	Female	321	Bank		Camels	0
Block	Shahbad			ATM		Rabbits	0
Gram Panchayat	Boripur			Mandi		Donkeys	0
Parliament Constituency	Kurukshetra					Mules	0
Assembly Constituency	Shahbad	Voters	585			Horses	0
Veterinary Hospital		Panchayatghar		<a href="#">Panchayat Development Works</a>		Goats	6
Health Sub-Centre	Bhoker Majra	AWCs	1	<a href="#">Public Health</a>		Sheeps	138
PHC	Kalsana	Talab		<a href="#">Voter List</a>			
CHC	Jhansa	Stadium		<a href="#">Pensioners List</a>			

Hospital	<a href="#">LNJP Hospital</a>	 Chaupals	0	INDIRA GANDHI AWAAS YOJANA		
Elect. Sub-Centre		 Primary Schools	1	Chief Minister BPL Awaas Yojana	<a href="#">2010-11</a> <a href="#">2011-12</a> <a href="#">2012-13</a>	qr code
Elect. Complaint-Centre		 Middle Schools	0	IAY Incentive-Homestead Scheme	<a href="#">2010-11</a> <a href="#">2011-12</a> <a href="#">2012-13</a>	
Elect. Sub-Division		 Secondary School	1	New Construction	<a href="#">2010-11</a> <a href="#">2011-12</a> <a href="#">2012-13</a>	
Elect. SDO.		 Sr. Sec. School	0			