

No Image

SARPANCH MANJIT KAUR,
9416914878
GRAM SACHIV
J.E.
PATWARI

[Google Map](#)
Longitude & Latitude

How to Reach From H.Q.
[District](#) || [Sub-Division](#) ||
[Tehsil](#)






Surrounding Villages



TSC

[Jamabandi Details](#)[Collector Rate](#)[Mausawi](#)**Village Information****Statistical Information****Nearby Accessibilities****Cattles**

District	Kurukshetra	Total Area	558-4-19 (226.06)	Railway Station	Buffalos	247	
Sub-Division	Shahbad	Cultivable	519-2-1 (210.13)	Bus Stand	Cows	0	
		Acre Kanal Marle (Hectare)					
Tehsil	Shahbad	Non-Cultivable	39-2-18 (15.93)	Police Station	Shahbad		
		Acre Kanal Marle (Hectare)					
Sub-Tehsil	Shahbad	Population	440	Police Post	Dog	10	
Kanungo Circle	Shahbad	Male	244	Post Office	Nalvi	Pigs	0
Patwar Circle	Nalvi	Female	196	Bank		Camels	0
Block	Shahbad			ATM		Rabbits	0
Gram Panchayat	Raipur			Mandi		Donkeys	0
Parliament Constituency	Kurukshetra					Mules	0
Assembly Constituency	Shahbad	Voters				Horses	0
Veterinary Hospital		Panchayatghar		Panchayat Development Works		Goats	0
Health Sub-Centre	Kalsani	AWCs	1	Public Health		Sheeps	0
PHC	Jhansa	Talab		Voter List			
CHC	Jhansa	Stadium		Pensioners List			

Hospital	LNJP Hospital	 Chaupals	0	INDIRA GANDHI AWAAS YOJANA	
Elect. Sub-Centre		 Primary Schools	1	Chief Minister BPL Awaas Yojana	2010-11 2011-12 2012-13
Elect. Complaint-Centre		 Middle Schools	0	IAY Incentive-Homestead Scheme	2010-11 2011-12 2012-13
Elect. Sub-Division		 Secondary School	1	New Construction	2010-11 2011-12 2012-13
Elect. SDO.		 Sr. Sec. School	0		