



SARPANCH INDAR LAL,  
9728349664  
GRAM SACHIV  
J.E.  
PATWARI

[Google Map](#)  
Longitude & Latitude

**How to Reach From H.Q.**  
[District](#) || [Sub-Division](#) ||  
[Tehsil](#)

**Surrounding Villages**



TSC









[Jamabandi Details](#)

[Collector Rate](#)

[Mausawi](#)

<i>Village Information</i>		<i>Statistical Information</i>		<i>Nearby Accessibilities</i>		<i>Cattles</i>	
District	<a href="#">Kurukshetra</a>	<b>Total Area</b>	243-3-18 (98.53)	Railway Station		Buffalos	411
Sub-Division	Shahbad	<b>Acre Kanal Marle (Hectare)</b>		Bus Stand		Cows	0
		Cultivable	205-3-15 (83.15)				
		Acre Kanal Marle (Hectare)					
Tehsil	<a href="#">Shahbad</a>	<b>Non-Cultivable</b>	38-0-3 (15.39)	Police Station	Shahbad		
		Acre Kanal Marle (Hectare)					
Sub-Tehsil	Shahbad	<b>Population</b>	1224	Police Post		Dog	0
Kanungo Circle	Shahbad	Male	673	Post Office	Umri	Pigs	0
Patwar Circle	Jandheri	Female	551	Bank		Camels	0
Block	Shahbad			ATM		Rabbits	0
Gram Panchayat	Kishangarh			Mandi		Donkeys	0
Parliament Constituency	Kurukshetra					Mules	0
Assembly Constituency	Shahbad	Voters	739			Horses	0
Veterinary Hospital		Panchayatghar		<a href="#">Panchayat Development Works</a>		Goats	0
Health Sub-Centre	Sirsama	AWCs	1	<a href="#">Public Health</a>		Sheeps	0
PHC	Mathana	Talab		<a href="#">Voter List</a>			
CHC	Mathana	Stadium		<a href="#">Pensioners List</a>			

Hospital	<a href="#">LNJP Hospital</a>	 Chaupals	0	INDIRA GANDHI AWAAS YOJANA		
Elect. Sub-Centre		 Primary Schools	1	Chief Minister BPL Awaas Yojana	<a href="#">2010-11</a> <a href="#">2011-12</a> <a href="#">2012-13</a>	
Elect. Complaint-Centre		 Middle Schools	0	IAY Incentive-Homestead Scheme	<a href="#">2010-11</a> <a href="#">2011-12</a> <a href="#">2012-13</a>	
Elect. Sub-Division		 Secondary School	1	New Construction	<a href="#">2010-11</a> <a href="#">2011-12</a> <a href="#">2012-13</a>	
Elect. SDO.		 Sr. Sec. School	0			