

No Image

SARPANCH
GRAM SACHIV
J.E.
PATWARI

[Google Map](#)
Longitude & Latitude

How to Reach From H.Q.
[District](#) || [Sub-Division](#) ||
[Tehsil](#)






**Surrounding
Villages**



TSC

Jamabandi DetailsCollector RateMausawi**Village Information****Statistical Information****Nearby Accessibilities****Cattles**

District	Kurukshetra	Total Area Acre Kanal Marle (Hectare)	127-7-11 (51.78)	Railway Station	Buffalos	0	
Sub-Division	Shahbad	Cultivable Acre Kanal Marle (Hectare)	122-1-18 (49.47)	Bus Stand	Cows	0	
Tehsil	Shahbad	Non-Cultivable Acre Kanal Marle (Hectare)	5-5-13 (2.31)	Police Station *			
Sub-Tehsil	Shahbad	Population	104	Police Post	Dog	0	
Kanungo Circle	Shahbad	Male	51	Post Office	Rawa	Pigs	0
Patwar Circle	Kankara shahabad	Female	53	Bank		Camels	0
Block	Shahbad			ATM		Rabbits	0
Gram Panchayat	Tagra			Mandi		Donkeys	0
Parliament Constituency	Kurukshetra					Mules	0
Assembly Constituency	Shahbad	Voters				Horses	0
Veterinary Hospital		Panchayatghar		Panchayat Development Works		Goats	0
Health Sub-Centre		AWCs		Public Health		Sheeps	0
PHC		Talab		Voter List			
CHC		Stadium		Pensioners List			

Hospital	LNJP Hospital	 Chaupals	0	INDIRA GANDHI AWAAS YOJANA	
Elect. Sub-Centre		Primary Schools	1	Chief Minister BPL Awaas Yojana	2010-11 2011-12 2012-13
Elect. Complaint-Centre		Middle Schools	0	IAY Incentive-Homestead Scheme	2010-11 2011-12 2012-13
Elect. Sub-Division		Secondary School	1	New Construction	2010-11 2011-12 2012-13
Elect. SDO.		Sr. Sec. School	0		

