

No Image

SARPANCH SUMAN DEVI,
9466418603
GRAM SACHIV
J.E.
PATWARI

[Google Map](#)
Longitude & Latitude

How to Reach From H.Q.
[District](#) || [Sub-Division](#) ||
[Tehsil](#)







Surrounding Villages



TSC

[Jamabandi Details](#)[Collector Rate](#)[Mausawi](#)**Village Information****Statistical Information****Nearby Accessibilities****Cattles**

District	Kurukshetra	Total Area	822-6-4 (332.96)	Railway Station	Buffalos	333	
Sub-Division	Shahbad	Acre Kanal Marle (Hectare)					
		Cultivable	652-4-0 (264.05)	Bus Stand	Cows	0	
		Acre Kanal Marle (Hectare)					
Tehsil	Shahbad	Non-Cultivable	170-2-4 (68.91)	Police Station	Shahbad		
		Acre Kanal Marle (Hectare)					
Sub-Tehsil	Shahbad	Population	1151	Police Post		Dog	0
Kanungo Circle	Shahbad	Male	607	Post Office	Kalyana	Pigs	0
Patwar Circle	Landi	Female	544	Bank		Camels	0
Block	Shahbad			ATM		Rabbits	0
Gram Panchayat	Kalayana			Mandi		Donkeys	0
Parliament Constituency	Kurukshetra					Mules	0
Assembly Constituency	Shahbad	Voters	690			Horses	0
Veterinary Hospital		Panchayatghar		Panchayat Development Works		Goats	0
Health Sub-Centre	Bhoker Majra	AWCs	2	Public Health		Sheeps	0
PHC	Kalsana	Talab		Voter List			
CHC	Jhansa	Stadium		Pensioners List			

Hospital	LNJP Hospital	 Chaupals	0	INDIRA GANDHI AWAAS YOJANA		
Elect. Sub-Centre		 Primary Schools	1	Chief Minister BPL Awaas Yojana	2010-11 2011-12 2012-13	
Elect. Complaint-Centre		 Middle Schools	0	IAY Incentive-Homestead Scheme	2010-11 2011-12 2012-13	
Elect. Sub-Division		 Secondary School	1	New Construction	2010-11 2011-12 2012-13	
Elect. SDO.		 Sr. Sec. School	0			