




SARPANCH DHARM PAL
SAINI,
9466365826
GRAM SACHIV
J.E.
PATWARI

[Google Map](#)

Longitude & Latitude
30.086307,77.024031

How to Reach From H.Q.
[District](#) || [Sub-Division](#) ||
[Tehsil](#)

Surrounding Villages
Bhukhri,
Ghisarpari,
Sanghour,
Ramsaran Majra









[Jamabandi Details](#)

[Collector Rate](#)

[Mausawi](#)

<i>Village Information</i>		<i>Statistical Information</i>		<i>Nearby Accessibilities</i>		<i>Cattles</i>	
District	Kurukshetra	Total Area Acre Kanal Marle (Hectare)	500-4-6 (202.56)	Railway Station		Buffalos	171
Sub-Division	Shahbad	Cultivable Acre Kanal Marle (Hectare)	450-0-11 (182.13)	Bus Stand		Cows	50
Tehsil	Babain	Non-Cultivable Acre Kanal Marle (Hectare)	50-3-15 (20.42)	Police Station	Babain		
Sub-Tehsil	Babain	Population	1139	Police Post		Dog	0
Kanungo Circle	Babain	Male	616	Post Office	Jhandola	Pigs	0
Patwar Circle	Sangor	Female	523	Bank		Camels	0
Block	Babain			ATM		Rabbits	0
Gram Panchayat	Jandaula			Mandi		Donkeys	0
Parliament Constituency	Kurukshetra					Mules	0
Assembly Constituency	Ladwa	Voters	631			Horses	0
Veterinary Hospital		Panchayatghar		Panchayat Development Works		Goats	0
Health Sub-Centre	Gudha	AWCs	2	Public Health		Sheeps	0
PHC	Gudha	Talab		Voter List			

CHC	Ladwa	 Stadium			Pensioners List
Hospital	LNJP Hospital	 Chaupals	0		INDIRA GANDHI AWAAS YOJANA
Elect. Sub-Centre		 Primary Schools	1		Chief Minister BPL Awaas Yojana
Elect. Complaint- Centre		 Middle Schools	0		IAY Incentive-Homestead Scheme
Elect. Sub-Division		 Secondary School	1		New Construction
Elect. SDO.		 Sr. Sec. School	0		

[2010-11](#) [2011-12](#)
[2012-13](#)

[2010-11](#) [2011-12](#)
[2012-13](#)

[2010-11](#) [2011-12](#)
[2012-13](#)

