

No Image

SARPANCH SIMRAN,
9813649757
GRAM SACHIV DEVRAJ
9467013580
J.E. SUDHIR
PATWARI


[Google Map](#)

Longitude & Latitude
30.121429,76.99856







How to Reach From H.Q.
[District](#) || [Sub-Division](#) ||
[Tehsil](#)

Surrounding Villages

Mangoli Jattan ,
Phallsanda
Rangran, Dhanani,
Kalwa

[Jamabandi Details](#)[Collector Rate](#)[Mausawi](#)

Village Information		Statistical Information		Nearby Accessibilities		Cattles	
District	Kurukshetra	Total Area Acre Kanal Marle (Hectare)	286-3-11 (115.92)	Railway Station		Buffalos	154
Sub-Division	Shahbad	Cultivable Acre Kanal Marle (Hectare)	268-6-11 (108.79)	Bus Stand		Cows	18
Tehsil	Babain	Non-Cultivable Acre Kanal Marle (Hectare)	17-5-0 (7.13)	Police Station	Babain		
Sub-Tehsil	Babain	Population	406	Police Post		Dog	21
Kanungo Circle	Babain	Male	224	Post Office	Lakhmari	Pigs	0
Patwar Circle	Sunariya	Female	182	Bank		Camels	0
Block	Babain			ATM		Rabbits	0
Gram Panchayat	Simbalwal			Mandi		Donkeys	0
Parliament Constituency	Kurukshetra					Mules	0
Assembly Constituency	Ladwa	Voters				Horses	1
Veterinary Hospital		Panchayatghar		Panchayat Development Works		Goats	1
Health Sub-Centre	Mangoli jattan	AWCs	1	Public Health		Sheeps	0
PHC	Babain	Talab		Voter List			

CHC	Ladwa	 Stadium			Pensioners List
Hospital	LNJP Hospital	 Chaupals	0		INDIRA GANDHI AWAAS YOJANA
Elect. Sub-Centre		 Primary Schools	1		Chief Minister BPL Awaas Yojana
Elect. Complaint- Centre		 Middle Schools	0		IAY Incentive-Homestead Scheme
Elect. Sub-Division		 Secondary School	1		New Construction
Elect. SDO.		 Sr. Sec. School	0		

[2010-11](#) [2011-12](#)
[2012-13](#)

[2010-11](#) [2011-12](#)
[2012-13](#)

[2010-11](#) [2011-12](#)
[2012-13](#)

