

No Image

SARPANCH
GRAM SACHIV
J.E.
PATWARI







[Google Map](#)
Longitude & Latitude
30.103777,77.005513

How to Reach From H.Q.
[District](#) || [Sub-Division](#) ||
[Tehsil](#)

Surrounding Villages
Sunaria,
Simbalwal,
Sanghour,
Dhanani

[Jamabandi Details](#)[Collector Rate](#)[Mausawi](#)

<i>Village Information</i>		<i>Statistical Information</i>		<i>Nearby Accessibilities</i>		<i>Cattles</i>	
District	Kurukshetra	Total Area Acre Kanal Marle (Hectare)	130-3-15 (52.80)	Railway Station		Buffalos	409
Sub-Division	Shahbad	Cultivable Acre Kanal Marle (Hectare)	119-3-17 (48.35)	Bus Stand		Cows	124
Tehsil	Babain	Non-Cultivable Acre Kanal Marle (Hectare)	10-7-18 (4.45)	Police Station *			
Sub-Tehsil	Babain	Population	995	Police Post		Dog	47
Kanungo Circle	Babain	Male	523	Post Office	Ram Saran Majra	Pigs	0
Patwar Circle	Sunariya	Female	472	Bank		Camels	0
Block	Babain			ATM		Rabbits	0
Gram Panchayat	Phallsanda Jattan			Mandi		Donkeys	0
Parliament Constituency	Kurukshetra					Mules	0
Assembly Constituency	Ladwa	Voters	802			Horses	0
Veterinary Hospital		Panchayatghar		Panchayat Development Works		Goats	0
Health Sub-Centre		AWCs	2	Public Health		Sheeps	0
PHC		Talab		Voter List			

CHC		 Stadium		Pensioners List
Hospital	LNJP Hospital	 Chaupals	0	INDIRA GANDHI AWAAS YOJANA
Elect. Sub-Centre		 Primary Schools	1	Chief Minister BPL Awaas Yojana 2010-11 2011-12 2012-13
Elect. Complaint-Centre		 Middle Schools	0	IAY Incentive-Homestead Scheme 2010-11 2011-12 2012-13
Elect. Sub-Division		 Secondary School	1	New Construction 2010-11 2011-12 2012-13
Elect. SDO.		 Sr. Sec. School	0	