


No Image

SARPANCH USHA DEVI
GRAM SACHIV
J.E.
PATWARI

[Google Map](#)
Longitude & Latitude
30.132731,76.981502

How to Reach From H.Q.
[District](#) || [Sub-Division](#) ||
[Tehsil](#)

Surrounding Villages
Phallsanda
Rangran, Bir
Mangoli Rangran,
Isherheri, Buhavi



TSC

[Jamabandi Details](#)[Collector Rate](#)[Mausawi](#)

<i>Village Information</i>		<i>Statistical Information</i>		<i>Nearby Accessibilities</i>		<i>Cattles</i>	
District	Kurukshetra	Total Area Acre Kanal Marle (Hectare)	420-6-3 (170.28)	Railway Station		Buffalos	512
Sub-Division	Shahbad	Cultivable Acre Kanal Marle (Hectare)	382-4-6 (154.81)	Bus Stand		Cows	102
Tehsil	Babain	Non-Cultivable Acre Kanal Marle (Hectare)	38-1-17 (15.47)	Police Station	Babain		
Sub-Tehsil	Babain	Population	1203	Police Post		Dog	0
Kanungo Circle	Babain	Male	633	Post Office		Pigs	9
Patwar Circle	Sunariya	Female	570	Bank		Camels	0
Block	Babain			ATM		Rabbits	0
Gram Panchayat	Danani			Mandi		Donkeys	0
Parliament Constituency	Kurukshetra					Mules	0
Assembly Constituency	Ladwa	Voters	717			Horses	2
Veterinary Hospital		Panchayatghar		Panchayat Development Works		Goats	0
Health Sub-Centre		AWCs	2	Public Health		Sheeps	0
PHC		Talab		Voter List			

CHC



Stadium

[Pensioners List](#)


Hospital [LNJP Hospital](#)  Chaupals 0

INDIRA GANDHI AWAAS
YOJANA




Elect. Sub-Centre  Primary Schools 1

Chief Minister BPL
Awaas Yojana [2010-11](#) [2011-12](#)
[2012-13](#)

Elect. Complaint-Centre  Middle Schools 0

IAY Incentive-Homestead
Scheme [2010-11](#) [2011-12](#)
[2012-13](#)

Elect. Sub-Division  Secondary School 1

New Construction [2010-11](#) [2011-12](#)
[2012-13](#)

Elect. SDO.  Sr. Sec. School 0