



SARPANCH REETA DEVI,
9050061228
RAMESH
GRAM SACHIV KUMAR
9466240011
J.E. SUDHIR
PATWARI

[Google Map](#)

Longitude & Latitude
30.107543,76.971602

How to Reach From H.Q.
[District](#) || [Sub-Division](#) ||
[Tehsil](#)

Surrounding Villages

Kalwa, Isherheri,
Kanoni, Sunaria



TSC










[Jamabandi Details](#)

[Collector Rate](#)

[Mausawi](#)

<i>Village Information</i>		<i>Statistical Information</i>		<i>Nearby Accessibilities</i>		<i>Cattles</i>	
District	Kurukshetra	Total Area Acre Kanal Marle (Hectare)	691-5-4 (279.90)	Railway Station		Buffalos	512
Sub-Division	Shahbad	Cultivable Acre Kanal Marle (Hectare)	554-5-17 (224.49)	Bus Stand		Cows	116
Tehsil	Babain	Non-Cultivable Acre Kanal Marle (Hectare)	136-7-7 (55.41)	Police Station	Babain		
Sub-Tehsil	Babain	Population	2467	Police Post		Dog	5
Kanungo Circle	Babain	Male	1278	Post Office	Babain (II)	Pigs	0
Patwar Circle	Isharheri	Female	1189	Bank		Camels	0
Block	Babain			ATM		Rabbits	0
Gram Panchayat	Bir Kalwa			Mandi		Donkeys	0
Parliament Constituency	Kurukshetra					Mules	0
Assembly Constituency	Ladwa	Voters	1317			Horses	3
Veterinary Hospital		Panchayatghar		Panchayat Development Works		Goats	0
Health Sub-Centre		AWCs		Public Health		Sheeps	0

PHC			Talab		Voter List	
CHC			Stadium		Pensioners List	
Hospital	LNJP Hospital		Chaupals	0	INDIRA GANDHI AWAAS YOJANA	
Elect. Sub-Centre			Primary Schools	1	Chief Minister BPL Awaas Yojana	2010-11 2011-12 2012-13
Elect. Complaint-Centre			Middle Schools	0	IAY Incentive-Homestead Scheme	2010-11 2011-12 2012-13
Elect. Sub-Division			Secondary School	1	New Construction	2010-11 2011-12 2012-13
Elect. SDO.			Sr. Sec. School	0		

