

No Image

SARPANCH  
GRAM SACHIV  
J.E.  
PATWARI

[Google Map](#)  
Longitude & Latitude  
**30.09546,76.970547**

**How to Reach From H.Q.**  
[District](#) || [Sub-Division](#) ||  
[Tehsil](#)

**Surrounding Villages**  
Bir Kalwa,  
Haripur , Sujra,  
Sunaria

[Jamabandi Details](#)[Collector Rate](#)[Mausawi](#)

<i>Village Information</i>		<i>Statistical Information</i>		<i>Nearby Accessibilities</i>		<i>Cattles</i>	
District	<a href="#">Kurukshetra</a>	<b>Total Area</b> Acre Kanal Marle (Hectare)	163-4-13 (66.20)	Railway Station		Buffalos	89
Sub-Division	Shahbad	Cultivable Acre Kanal Marle (Hectare)	155-5-4 (62.99)	Bus Stand		Cows	3
Tehsil	<a href="#">Babain</a>	Non-Cultivable Acre Kanal Marle (Hectare)	7-7-9 (3.21)	Police Station	Babain		
Sub-Tehsil	Babain	<b>Population</b>	114	Police Post		Dog	5
Kanungo Circle	Babain	Male	58	Post Office	Babain (II)	Pigs	0
Patwar Circle	Isharheri	Female	56	Bank		Camels	0
Block	Babain			ATM		Rabbits	0
Gram Panchayat	Kanoni			Mandi		Donkeys	0
Parliament Constituency	Kurukshetra					Mules	0
Assembly Constituency	Ladwa	Voters				Horses	0
Veterinary Hospital		Panchayatghar		<a href="#">Panchayat Development Works</a>		Goats	0
Health Sub-Centre		AWCs		<a href="#">Public Health</a>		Sheeps	0
PHC		Talab		<a href="#">Voter List</a>			

CHC




Stadium


[Pensioners List](#)

Hospital [LNJP Hospital](#)  Chaupals 0


INDIRA GANDHI AWAAS  
YOJANA

Elect. Sub-Centre  Primary Schools 1

Chief Minister BPL  
Awaas Yojana [2010-11](#) [2011-12](#)  
[2012-13](#)

Elect. Complaint-  
Centre  Middle Schools 0

IAY Incentive-Homestead  
Scheme [2010-11](#) [2011-12](#)  
[2012-13](#)

Elect. Sub-Division  Secondary School 1

New Construction [2010-11](#) [2011-12](#)  
[2012-13](#)

Elect. SDO.  Sr. Sec. School 0

