

No Image


SARPANCH HARVIR KAUR,
9991892070
GRAM SACHIV ISAM SINGH
8950631830
J.E. RAKESH KUMAR,
9467620348
PATWARI

[Google Map](#)

Longitude & Latitude
30.063328,76.964346

How to Reach From H.Q.
[District](#) || [Sub-Division](#) ||
[Tehsil](#)










Surrounding Villages
Bhagwanpur,
Kasithal, Rampura,
Kalal Majra



TSC

[Jamabandi Details](#)[Collector Rate](#)[Mausawi](#)

<i>Village Information</i>		<i>Statistical Information</i>		<i>Nearby Accessibilities</i>		<i>Cattles</i>	
District	Kurukshetra	Total Area Acre Kanal Marle (Hectare)	612-7-13 (248.05)	Railway Station		Buffalos	466
Sub-Division	Shahbad	Cultivable Acre Kanal Marle (Hectare)	570-1-14 (230.75)	Bus Stand		Cows	146
Tehsil	Babain	Non-Cultivable Acre Kanal Marle (Hectare)	42-5-19 (17.30)	Police Station	Babain		
Sub-Tehsil	Babain	Population	1294	Police Post		Dog	0
Kanungo Circle	Babain	Male	670	Post Office	Bhagwanpur	Pigs	0
Patwar Circle	Bhagwanpur	Female	624	Bank		Camels	0
Block	Babain			ATM		Rabbits	0
Gram Panchayat	Bint			Mandi		Donkeys	0
Parliament Constituency	Kurukshetra					Mules	0
Assembly Constituency	Ladwa	Voters	794			Horses	0
Veterinary Hospital		Panchayatghar		Panchayat Development Works		Goats	0

Health Sub-Centre	Babain	 AWCs	2	Public Health	 Sheeps	0
PHC	Babain	 Talab		Voter List		
CHC	Ladwa	 Stadium		Pensioners List		
Hospital	LNJP Hospital	 Chaupals	0	INDIRA GANDHI AWAAS YOJANA		
Elect. Sub-Centre	66KV Babain	 Primary Schools	1	Chief Minister BPL Awaas Yojana	2010-11 2011-12 2012-13	
Elect. Complaint-Centre	11KV Hamidpur	 Middle Schools	0	IAY Incentive-Homestead Scheme	2010-11 2011-12 2012-13	
Elect. Sub-Division	Pipli	 Secondary School	1	New Construction	2010-11 2011-12 2012-13	
Elect. SDO.	Kulwant Singh, 230241, 9315609792	 Sr. Sec. School	0			