



OM
SARPANCH PARKASH,
8053164665
RAMESH
GRAM SACHIVKUMAR
9466240011
RAKESH
J.E. KUMAR,
9467620348
PATWARI

[Google Map](#)

Longitude & Latitude
30.079678,76.961825

How to Reach From H.Q.

[District](#) || [Sub-Division](#) ||
[Tehsil](#)

Surrounding Villages

Haripur, Sujra ,
Sujri, Kanoni



[TSC](#)













[Jamabandi Details](#)

[Collector Rate](#)

[Mausawi](#)

<i>Village Information</i>		<i>Statistical Information</i>		<i>Nearby Accessibilities</i>		<i>Cattles</i>	
District	Kurukshetra	Total Area Acre Kanal Marle (Hectare)	225-0-4 (91.06)	Railway Station		Buffalos	547
Sub-Division	Shahbad	Cultivable Acre Kanal Marle (Hectare)	193-3-17 (78.30)	Bus Stand		Cows	125
Tehsil	Babain	Non-Cultivable Acre Kanal Marle (Hectare)	31-4-7 (12.77)	Police Station	Babain		
Sub-Tehsil	Babain	Population	1354	Police Post		Dog	0
Kanungo Circle	Babain	Male	709	Post Office		Pigs	0
Patwar Circle	Bhagwanpur	Female	645	Bank		Camels	0
Block	Babain			ATM		Rabbits	0
Gram Panchayat	Hamidpur			Mandi		Donkeys	0
Parliament Constituency	Kurukshetra					Mules	0
Assembly Constituency	Ladwa	Voters	1242			Horses	0

Vaterinary Hospital		 Panchayatghar	Panchayat Development Works		 Goats	0	
Health Sub-Centre	Sunarian	 AWCs	2	Public Health		 Sheeps	0
PHC	Babain	 Talab		Voter List			
CHC	Ladwa	 Stadium		Pensioners List			
Hospital	LNJP Hospital	 Chaupals	0	INDIRA GANDHI AWAAS YOJANA			
Elect. Sub-Centre		 Primary Schools	1	Chief Minister BPL Awaas Yojana	2010-11 2011-12 2012-13		
Elect. Complaint- Centre		 Middle Schools	0	IAY Incentive-Homestead Scheme	2010-11 2011-12 2012-13		
Elect. Sub-Division		 Secondary School	1	New Construction	2010-11 2011-12 2012-13		
Elect. SDO.		 Sr. Sec. School	0				