


No Image

RAJESH
KUMAR,
9896405363
RAMESH
GRAM SACHIVKUMAR
9466240011
RAKESH
KUMAR,
9467620348
J.E.
PATWARI

[Google Map](#)
Longitude & Latitude
30.0516,77.005481

How to Reach From H.Q.
[District](#) || [Sub-Division](#) ||
[Tehsil](#)















Surrounding Villages
Kalirono, Kandoli,
Rurki, Buhkri



TSC

[Jamabandi Details](#)[Collector Rate](#)[Mausawi](#)

Village Information		Statistical Information		Nearby Accessibilities		Cattles	
District	Kurukshetra	Total Area Acre Kanal Marle (Hectare)	409-3-14 (165.70)	Railway Station		Buffalos	395
Sub-Division	Shahbad	Cultivable Acre Kanal Marle (Hectare)	366-5-13 (148.40)	Bus Stand		Cows	0
Tehsil	Babain	Non-Cultivable Acre Kanal Marle (Hectare)	42-6-1 (17.30)	Police Station	Babain		
Sub-Tehsil	Babain	Population	916	Police Post		Dog	0
Kanungo Circle	Babain	Male	473	Post Office		Pigs	0
Patwar Circle	Ramsaran Majra	Female	443	Bank		Camels	0
Block	Babain			ATM		Rabbits	0
Gram Panchayat	Bhaini			Mandi		Donkeys	0
Parliament Constituency	Kurukshetra					Mules	0

Assembly Constituency	Ladwa	 Voters	554		 Horses	0
Veterinary Hospital		 Panchayatghar		Panchayat Development Works	 Goats	0
Health Sub-Centre		 AWCs	1	Public Health	 Sheeps	0
PHC		 Talab		Voter List		
CHC		 Stadium		Pensioners List		
Hospital	LNJP Hospital	 Chaupals	0	INDIRA GANDHI AWAAS YOJANA		
Elect. Sub-Centre		 Primary Schools	1	Chief Minister BPL Awaas Yojana	2010-11 2011-12 2012-13	
Elect. Complaint-Centre		 Middle Schools	0	IAY Incentive-Homestead Scheme	2010-11 2011-12 2012-13	
Elect. Sub-Division		 Secondary School	1	New Construction	2010-11 2011-12 2012-13	
Elect. SDO.		 Sr. Sec. School	0			