

No Image

SARPANCH  
GRAM SACHIV  
J.E.  
PATWARI

[Google Map](#)

Longitude & Latitude  
**30.056503,76.996071**

**How to Reach From H.Q.**







[District](#) || [Sub-Division](#) ||  
[Tehsil](#)

**Surrounding Villages**

Kandoli, Ram  
Saran Majra,  
Babain, Bargat


[Jamabandi Details](#)
[Collector Rate](#)
[Mausawi](#)

<i>Village Information</i>		<i>Statistical Information</i>		<i>Nearby Accessibilities</i>		<i>Cattles</i>	
District	<a href="#">Kurukshetra</a>	<b>Total Area</b> Acre Kanal Marle (Hectare)	392-4-17 (158.88)	Railway Station		Buffalos	234
Sub-Division	Shahbad	<b>Cultivable</b> Acre Kanal Marle (Hectare)	362-3-9 (146.67)	Bus Stand		Cows	64
Tehsil	<a href="#">Babain</a>	<b>Non-Cultivable</b> Acre Kanal Marle (Hectare)	30-1-8 (12.21)	Police Station	Babain		
Sub-Tehsil	Babain	<b>Population</b>	485	Police Post		Dog	23
Kanungo Circle	Babain	Male	296	Post Office	Ram Saran Majra	Pigs	0
Patwar Circle	Babain	Female	189	Bank		Camels	0
Block	Babain			ATM		Rabbits	0
Gram Panchayat	Guhan			Mandi		Donkeys	0
Parliament Constituency	Kurukshetra					Mules	0
Assembly Constituency	Ladwa	Voters				Horses	0
Veterinary Hospital		Panchayatghar		<a href="#">Panchayat Development Works</a>		Goats	1
Health Sub-Centre	Ram Sharan Majra	AWCs	1	<a href="#">Public Health</a>		Sheeps	0
PHC	Babain	Talab		<a href="#">Voter List</a>			

CHC	Ladwa	 Stadium			<a href="#">Pensioners List</a>
Hospital	<a href="#">LNJP Hospital</a>	 Chaupals	0		INDIRA GANDHI AWAAS YOJANA
Elect. Sub-Centre		 Primary Schools	1		Chief Minister BPL Awaas Yojana
Elect. Complaint- Centre		 Middle Schools	0		IAY Incentive-Homestead Scheme
Elect. Sub-Division		 Secondary School	1		New Construction
Elect. SDO.		 Sr. Sec. School	0		

[2010-11](#) [2011-12](#)  
[2012-13](#)  
[2010-11](#) [2011-12](#)  
[2012-13](#)  
[2010-11](#) [2011-12](#)  
[2012-13](#)

