


No Image

KARNAIL
SARPANCH SINGH
9416221005
GRAM SACHIV
J.E.
PATWARI ANIL KUMAR






[Google Map](#)
Longitude & Latitude
30.073736,76.836126

How to Reach From H.Q.
[District](#) || [Sub-Division](#) ||
[Tehsil](#)

Surrounding Villages
Doda Kheri, Rattan
Dera, Sirsla

[Jamabandi Details](#)[Collector Rate](#)[Mausawi](#)**Village Information****Statistical Information****Nearby Accessibilities****Cattles**

District	Kurukshetra	Total Area Acre Kanal Marle (Hectare)	428-0-8 (173.22)	Railway Station	Buffalos 207
Sub-Division	Thanesar	Cultivable Acre Kanal Marle (Hectare)	379-0-12 (153.40)	Bus Stand	Cows 0
Tehsil	Thanesar	Non-Cultivable Acre Kanal Marle (Hectare)	48-7-16 (19.82)	Police Station	Jhansa
Sub-Tehsil	Thanesar	Population		Police Post	Dog 32
Kanungo Circle	Thanesar-1	Male		Post Office	Sirsala Pigs 0
Patwar Circle	Sirsla	Female		Bank	Camels 0
Block	Thanesar			ATM	Rabbits 0
Gram Panchayat	Haria Pur			Mandi	Donkeys 0
Parliament Constituency	Kurukshetra				Mules 0
Assembly Constituency		Voters			Horses 0
Veterinary Hospital		Panchayatghar		Panchayat Development Works	Goats 0
Health Sub-Centre	Sirsala	AWCs	1	Public Health	Sheeps 0
PHC	Khanpur Kolian	Talab		Voter List	
CHC	Mathana	Stadium		Pensioners List	

Hospital	LNJP Hospital	 Chaupals	0	INDIRA GANDHI AWAAS YOJANA		
Elect. Sub-Centre		 Primary Schools	1	Chief Minister BPL Awaas Yojana	2010-11 2011-12 2012-13	qr code
Elect. Complaint-Centre		 Middle Schools	0	IAY Incentive-Homestead Scheme	2010-11 2011-12 2012-13	
Elect. Sub-Division		 Secondary School	1	New Construction	2010-11 2011-12 2012-13	
Elect. SDO.		 Sr. Sec. School	0			