

No Image

SARPANCH AJAIB SINGH,
9812239337
GRAM SACHIV
J.E. VISHAL
PATWARI

[Google Map](#)

Longitude & Latitude
30.034548,77.001843

How to Reach From H.Q.







[District](#) || [Sub-Division](#) ||
[Tehsil](#)

Surrounding**Villages**

Jalaldin Majra,
Behlolpur,
Sultanpur,
Gharula

**TSC**[Jamabandi Details](#)[Collector Rate](#)[Mausawi](#)

Village Information		Statistical Information		Nearby Accessibilities		Cattles	
District	Kurukshetra	Total Area Acre Kanal Marle (Hectare)	307-1-2 (124.29)	Railway Station		Buffalos	614
Sub-Division	Thanesar	Cultivable Acre Kanal Marle (Hectare)	286-4-12 (115.97)	Bus Stand		Cows	65
Tehsil	Thanesar	Non-Cultivable Acre Kanal Marle (Hectare)	20-4-10 (8.32)	Police Station	Ladwa		
Sub-Tehsil	Ladwa	Population	996	Police Post		Dog	74
Kanungo Circle	Ladwa	Male	516	Post Office	Niwarsi	Pigs	9
Patwar Circle	Niwarsi	Female	480	Bank		Camels	0
Block	Ladwa			ATM		Rabbits	0
Gram Panchayat	Halalpur			Mandi		Donkeys	0
Parliament Constituency	Kurukshetra					Mules	1
Assembly Constituency	Ladwa	Voters	680			Horses	8
Veterinary Hospital		Panchayatghar		Panchayat Development Works		Goats	12
Health Sub-Centre	Halalpur	AWCs	2	Public Health		Sheeps	0
PHC	Gudha	Talab		Voter List			

CHC	Ladwa	 Stadium			Pensioners List
Hospital	LNJP Hospital	 Chaupals	0		INDIRA GANDHI AWAAS YOJANA
Elect. Sub-Centre		 Primary Schools	1		Chief Minister BPL Awaas Yojana
Elect. Complaint- Centre		 Middle Schools	0		IAY Incentive-Homestead Scheme
Elect. Sub-Division		 Secondary School	1		New Construction
Elect. SDO.		 Sr. Sec. School	0		

[2010-11](#) [2011-12](#)
[2012-13](#)

[2010-11](#) [2011-12](#)
[2012-13](#)

[2010-11](#) [2011-12](#)
[2012-13](#)

